



London: Maps & Views



ROBERT FREW LTD




UPPER COVER: ITEM 15
UNDER COVER: ITEM 114
BACK COVER: ITEM 1



51 Detail

London: Maps & Views 1640-1968



Robert Frew Ltd
8 Thurloe Place
London SW7 2RX

+44 (0)20 7590 6650
shop@robertfrew.com
www.robertfrew.com

Terms & Conditions:

All items are offered subject to prior sale, orders will be processed in order of receipt.

Prices are quoted in UK Pound Sterling (£/GBP)

Sales tax (VAT) is included where applicable.

All goods remain the property of Robert Frew Ltd until paid in full.

We accept all major credit cards.

Our bank details are as follows:

National Westminster Bank
Tavistock House
Tavistock Square
London WC1H 9JA
UK

Account Name: Robert Frew Ltd.
Account Number: 60180323
Sort Code: 60 80 07
IBAN – GB26NWBK60800760180323
BIC – NWBKGB2L





1

1. [MERIAN, MATTHAUS]

View of London looking over Southwark to the North
[Frankfurt: c. 1640]

Original engraving with a key noting 43 places within the City. (23 x 69 cm, overall 29 x 71 cm.) Uncoloured. Long pre-fire panorama of London, showing a view of the north bank of the Thames and the surrounding area. The plate concentrates on the area from Whitehall to the Tower of London. Notable features of the plate are the depictions of the old St. Paul's and London Bridge.

Etching by Matthias Merian the elder from Gottfried and Merian's *Neuwe Archontologia Cosmica*, Frankfurt, 1638. It is based on earlier views of London published by J.C. Visscher in 1616 and the 1600 engraving *Civitas Londini* by John Norden.

London is shown as it was in about 1600, when the population was around 200,000. On the South Bank in the foreground, flags advertise performances at Shakespeare's first Globe theatre (numbered 37 on the map), the smaller Rose theatre behind it, the Bear Gardens (no.38) and the Swan (no.39).

The Globe was built in 1599 for the acting company, the Lord Chamberlain's Men. The company's original home, the Theatre in Shoreditch, was dismantled after the expiry of the lease and the timbers were used to build the Globe. One of the first recorded productions at the new theatre was Shakespeare's *Julius Caesar*.

Closed tear upper right neatly and virtually invisibly repaired

Hongego, p.7.

[54369]
£3,250




2

2. KNIFF, L[EENDERT] & KIP, I[OANNES]

(Chelsea) The House At Chelsey in the County of Middlesex, one of the Seats of the Most Noble & Potent Prince Henry, Duke of Beaufort...
[London 1707-11]

Original engraved bird's eye view (35 x 48 cm.) of Chelsea from the river with later hand-colour
Plate 13 from "Britannia Illustrata".

[53838]
£350



3

3. CHATELAIN, HENRY

NOUVELLE CARTE DU GOUVERNEMENT CIVIL D'ANGLETERRE ET DE CELUY DE LA VILLE DE LONDRES
Paris: Chatelain [1719]

A finely engraved map (46 x 35 cm) from Chatelain's monumental 7 volume *Atlas Historique*, one of the most famous and prolific works of the early 18th Century. Slight dampstain and spotting to upper half, mainly noticeable just in the outer blank margins.

This plan of the city illustrates the government of London in allegorical vignettes. The vignette at top left depicts Liberty with Justice, Tranquillity and Rest (leaning against the elephant) and Patriotism (a young warrior). The vignette at top right depicts England between Commerce and Natural Justice. The drawing also features a small map of the territory of England. Accompanying text gives information on the London government and justice systems, with a small table illustrating Londoners' yearly consumption of - among other things - beer (1,500,000 barrels) beef (67,500 animals) and mutton (675,000 animals).

[54641]
£150

STOW, JOHN

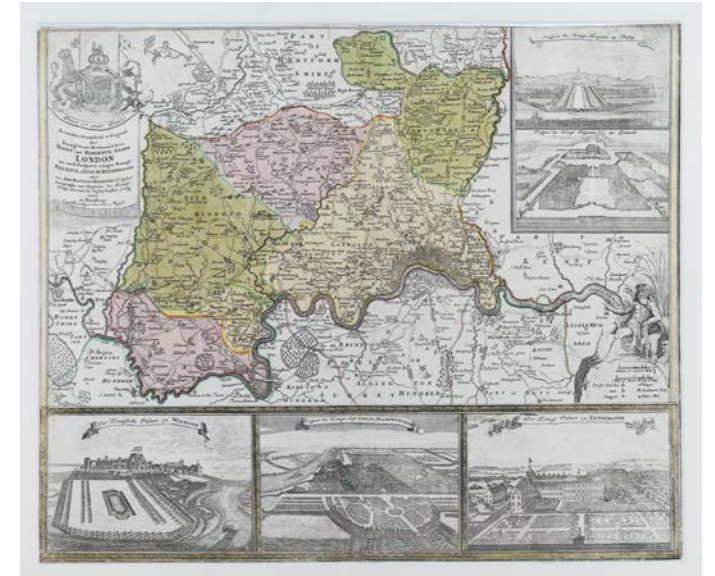
Original engravings from John Stowe's 'Survey of London'.
305 x 178/311 x 185mm. 1720.

5. Breadstreet Ward and Cordwainer Ward with its Division into Parishes, taken from the last Survey.

[54593] *Adams 25, 32.*
£75

6. A Mapp of Lime Street Ward Taken from ye last Survey & corrected

[54594] *Adams 25, 23.*
£80



4

4. HOMANN, JOHANN BAPTIST

ACCURATER GRUNDRISS U: GEGEND DER KOENIGL: GROSS-BRITTANISCHEN HAUPT UND RESIDENTZ-STADT LONDON WIE AUCH PROSPECTE EINIGER KOENIGL: PALLÆSTE U: LUST-SCHLÖSSER...
[Nuremberg: N.D., c. 1720]

48 x 58 cm. Original colour in block and outline. Engraved map of the environs of London, showing the extents from South Mimms in the north down to Thames Ditton and Dagenham in the east across to Windsor. Three vignette views to lower edge, these comprise illustrations of Windsor, Hampton Court and Kensington Place. Another two vignette illustrations to upper right corner depicting Chelsea and Greenwich Hospitals.

All edges trimmed close, upper edge with some loss to border, generally very good.


[38802]
£800




5




6




7



8



9



10

7. STOW, JOHN

HOXTON HOSPITALL
1720

Original engraving from John Stowe's 'Survey of London'.
206 x 324/216 x 333mm.

Adams 25, 15

[54597]
£50

9. STOW, JOHN

THE PROSPECT OF BRIDEWELL
1720

Original engraving from John Stowe's 'Survey of London'.
330 x 210/210 x 337mm

Adams 25,10.

[54591]

8. STOW, JOHN

MORDEN COLLEDGE
1720

Original engraving from John Stowe's 'Survey of London'.
203 x 324/216 x 337mm.

Adams 25, 18.

[54596]
£50

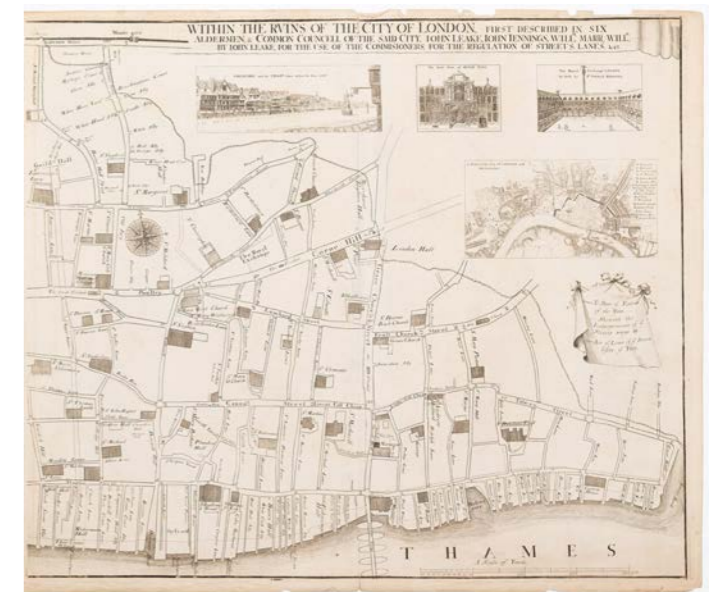
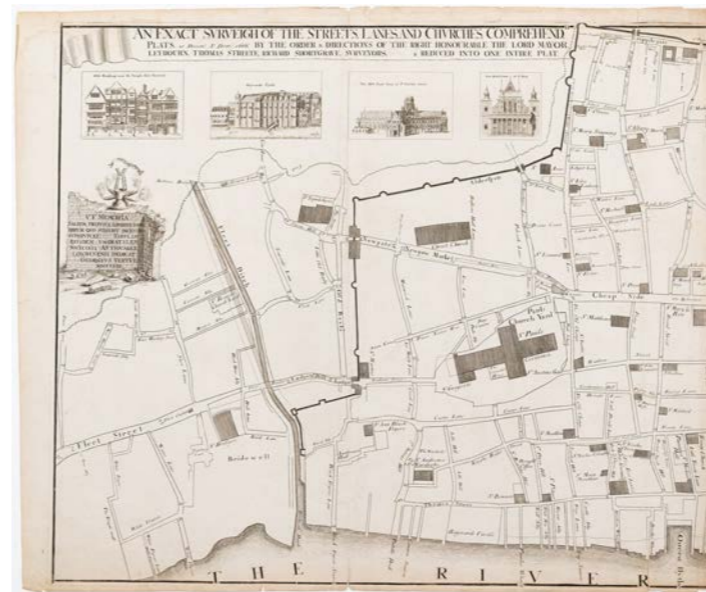
10. STOW, JOHN

ST. BARTHOLOMEWS HOSPITALL IN SMITHFIELD
1720

Original engraving from John Stowe's 'Survey of London'.
203 x 330/210 x 334mm.

Adams 25,11.

[54592]
£125



11

11. VERTUE, GEORGE

AN EXACT SURVEIGH OF THE STREETS, LANES AND CHURCHES, Comprehend, Plats, 10 December Anno Domini 1666. By the order & directions of the Right Honourable the Lord Mayor Leybourn, Thomas Streete, Richard Shortgrave Surveyors. & reduced into one intire plat.

[Within the Ruins of the City of London, first described in Six Aldermen, & Common Councill of the said City, John Leake, John Jennings, William, Marr, William, by John Leake for the Use of the Commissioners for the Regulation of Streets, Lanes, &ct.]

London: 1723

2 sheets. (Overall sheet size: 56 x 132.5 cm). Attractive copper engraved map of the City of London extending from the junction of Fetter Lane and Fleet Street in the west to Fenchurch Street in the east and from the River Thames in the south to the Wall of London in the north. ‘

Plan of the City of London and Westminster’ inset. Decorative title scrolls across both sheets and subtitles in architectural vignette and decorative cartouche.

Small tears at margins, some with loss. Faint water stain to top left corner of first sheet. Else very clean and bright.

With vignettes showing ‘Old Buildings near the Temple Gate Fleet Street’, ‘Baynard’s Castle’, ‘The Old South View of St. Paul’s Church’, ‘The West View of St. Paul’s’, ‘Cheapside and the Cross taken before the Fire 1666’, ‘South Front of Guild Hall’ and ‘The Royal Exchange London As Built by Sir Thomas Gresham’.

[43986]
£1,250

12. BOWLES, THOMAS

GUILD HALL
1741

Original engraving 225 x 350mm. View of the façade of the old Guildhall, showing the chapel, Blackwell Hall, and the old Law Courts. Lettered with title on scroll in sky, and at bottom right "T. Bowles Sculp".

Adams 25, 23.

[54595]
£50



12

L O N D O N



T H A M E S I S

F L U V I U S

South

Warke

38

37

36

37

10 11 12 13 14 15 16 17 18 19 20 21 22 23 24 25 26 27 28 29 30 31 32 33 34 35



13

13. HOMANN HEIRS

URBIUM LONDINI ET WEST-MONASTERII NEC NON SUBURBII SOUTHWARK ACCURATA ICHNOGRAPHIA, ... USQUE AD A. 1736. ... AD NORMAM PROTOTYPI LONDINENSIS EDITUA CURIS HOMANNIANIORUM HEREDUM. C. P. S. C. M.
Nuremburg: 1736

(169 x 52 cm). Original copper engraved map with original hand-colouring on three joined sheets. Title in both Latin and German within elegant cartouche decorated with Arms of George II on left sheet. Note in Latin and German to upper left corner. Inset views of St. Paul's Cathedral, St. James Square, Custom House and the Royal Exchange on right sheet. River profusely illustrated with ships. Map covers the area from Mile End in the east to St James' in the west, Old Street in the North to St. Mary Newington in the south.

Homann Heirs was a German publishing firm that enjoyed a major place in the European map market throughout the eighteenth century. Founded in 1702 by Johann Baptist Homann, the business passed to his son, Christoph, upon Johann's death in 1724. Christoph died in 1730, aged only 27, and the firm was inherited by subsequent Homann heirs. This altered the name of the company, which was known as Homann Erben, or Homann Heirs. The firm continued in business until 1848.

Darlington and Howgego - No. 81.

[54252]
£4,250

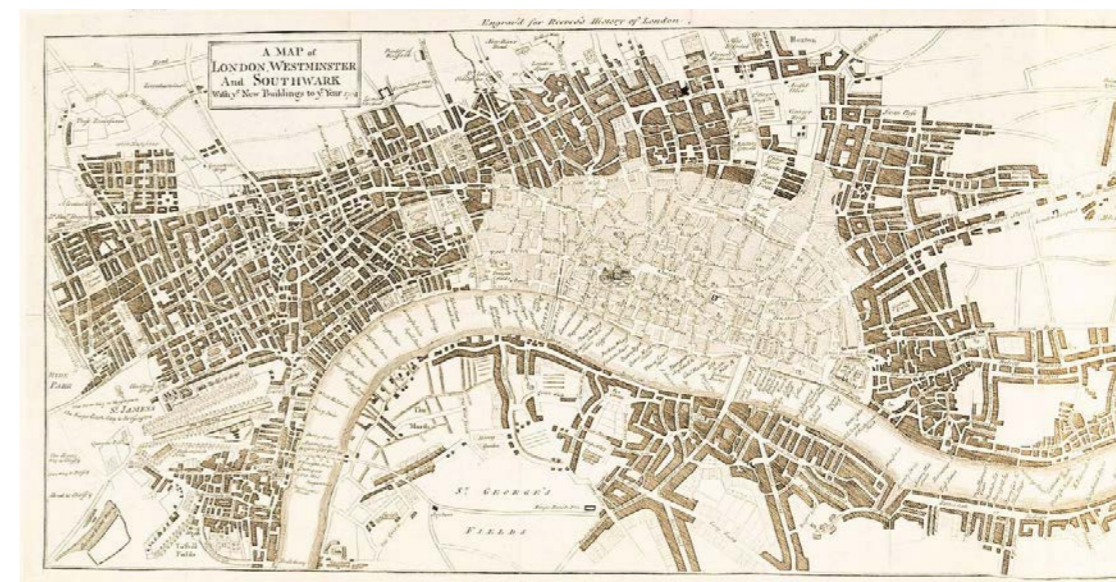
14. [REEVE, GEORGE]

A MAP OF LONDON, WESTMINSTER AND SOUTHWARK WITH YE NEW BUILDINGS TO YE YEAR 1764. ENGRAV'D FOR REEVE'S HISTORY OF LONDON.
[London: G. Kearsly 1764]

Engraved plan (24.5 x 49.5 cm.) extending from Sadlers Wells (N) to St George's Fields (S) and Mile End (E) to Hyde Park (W).

Howgego, 125, (2).

[54380]
£375



14



15: Plan as if sheets joined together

15. ROCQUE, JOHN

An Exact Survey of the City's of London, Westminster ye Borough of Southwark and the Country near ten miles round begun in 1741 & ended in 1745 by John Rocque Land Surveor & Engraved by Richard Parr.
London: Sold by the Proprietor John Rocque, next the Barr, in Southampton Street Covent Garden. Printed by H. Lewis, at the Golden Ball, in Durham Yard. 1751

16 double page sheets on a scale of 5½ inches to the mile (1:11,500) all engraved by R. Parr.
Framed and glazed in 16 frames, each measuring 53 x 70 cm. giving an overall wall measurement of 215 x 283 cm.
Extends from (N) Musclee [i.e. Muswell] Hill to (E) Woolwich to (S) Croydon Common to (W) Osterley House

Hongego 94, (6). However, he states that the centre sheet has the imprint "Published 29th April By John Rocque Topographer to His Majesty 1766", whereas here the imprint is "Published 29th April according to Act of Parliament by John Rocque 1746". Otherwise apart from a curious discrepancy about the extent of the map which he says is "Canonbury-Mile End-St. George's Fields -Osterley" when it clearly goes further north, east and south, other points all seem to match.

[51085]
£25,000



15: Plan as 16 individually framed sheets



16

16. ROCQUE, JOHN

An Exact Survey of the CITY'S of LONDON, / WESTMINSTER y.e Borough of SOUTH.WARK and the // COUNTRY NEAR TEN MILES ROUND BEGUN IN 1741 & ENDED IN 1745 / BY JOHN ROCQUE LAND SURVEYOR & ENGRAV'D BY RICHARD PARR.

To the Right Honourable / Richard Boyle, / Earl of Burlington & Cork, Viscount Dungarvon / Baron Clifford of Lanesborough and Baron Boyle of Donghall, / One of his Majesty's most honorable Privy Council, / And Knight of the Most Noble Order of the Garter. / this Map is humbly Dedicated by / His Lordships, / Most obedient and / humble Servant / J: Rocque.

Published by J. Rocque According to Act of Parliament Feb.y 13.th 1744. Next y.e Duke of Graftons Head Hide Park Corner. / Where may be had the Plans of the large Survey of London, Bristol, Exeter, Lyon, and of some Noblemens Gardens &c. by y.e said J. Rocque. P
London: [1751-4]

Original copper engraved map with hand-colouring, printed on 16 sheets and joined, gilt framed and glazed. (Overall c. 192 x 262 cm. ; 203 x 273 cm including frame)

The upper left corner with small paper loss in the engraved decorative border, occasional closed tears in the margins, some faint vertical creases, generally very good.

(Hongego, 94 (5).

[54667]
£15,000



TOTTENHAM COURT

LAMBS CONDUIT
FIELDS

HOLBORN

BETHNAL GREEN

BRIDGE

TOTTHILL
FIELDS

ST GEORGE'S
FIELDS

FORRESTER

NEWINGTON

LOCK FIELDS

FIELD

KENNINGTON

Walworth Bridge

Camberwell Mill
Lamasteer Lane

NORTH

LIMEKILN RIDGES

Cuckolds Point

Greenland Dock

March Wall

The New Dock

Street Lane

Halfway House

St. George's

St. George's

St. George's

17. [ROCQUE, JOHN]

A Correct PLAN of the CITIES of LONDON & WESTMINSTER & BOROUGH of SOUTHWARK, including the BILLS of MORTALITY, with the ADDITIONAL BUILDINGS
[London]: Engraved from a New Survey for the London Magazine 1761.

Original engraved map (23 x 40 cm., overall 24.5 x 43 cm.), extending from new River head (N) to wapping (E) tom Lambeth (S) and Hyde Park Corner (W).

This map of London was published as a supplement to Vol. 30 of the 'London Magazine' in 1761. Attributed to John Rocque, the map's title features in panel below the plan with the publisher's imprint along the top. The Bills of Mortality referred to in the title were the areas in Greater London that reported death notices directly to the London government.

Howgego, 120.

[53943]
£750

19. ROCQUE, JOHN

[South London: Clapham, Peckham, Dulwich].
[1746]

(Map size: 48 x 66 cm) Original copper engraved map of south east London showing extents from Newington in the north to Dulwich in the south and from Clapham Common in the west to New Cross in the east. Small printed catalogue description pasted to upper left corner of margin. Margins worn and lightly toned.

From Rocque's 'An Exact Survey of the Citys of London, Westminster, ye Borough of Southwark, and the Country near Ten Miles round.'

[47963]
£500



18. ROCQUE, JOHN

To Martin Folkes Esqr. President of the Royal Society: This Plan of the Cities of London with the Contiguous Buildings; is humbly Inscribed by his most Humble Servants John Pine and John Tinney. This plan is taken from the large one printed on 24 sheets...

London: Published according to Act of Parliament..and sold by the Proprietors John Ryall, at the Golden Lion in Fleet Street, John Bowles and Son at the Black Horse in Cornhill....and Thomas Bowles next the cHapter House in St. Paul's Church Yard. 20th May 1763

Original plan (46 x 90.25 cm, overall 93 x 54 cm.) engraved by Isaac Basire and R.W. Seale on a reduced scale after the very large original surveyed by Rocque and engraved by John Pine.

(Intermediate state between Howgego 100 (2) and (3) being dated 1763 (3) but with the vendors he lists as (2).


[54370]
£2,750



A Correct PLAN of the CITIES of LONDON & WESTMINSTER & BOROUGH of SOUTHWARK, including the BILLS of MORTALITY, with the ADDITIONAL BUILDINGS &c.



To Martin Folkes Esq. President of the Royal Society: This PLAN of the CITIES of LONDON and WESTMINSTER and BOROUGH of SOUTHWARK, WITH THE CONTIGUOUS BUILDINGS, is humbly Inscribed by his most Humble Servants, John Pine and John Tinney.




20. SOUTHAMPTON OR BLOOMSBURY SQUARE

[54306]
£300



21. CHARTERHOUSE SQUARE

[54307]
£300



24. HANOVER SQUARE

[F54310]
£300




25. GRO[S]VENOR SQUARE

[54311]
£350




22. DEVONSHIRE SQUARE

[54308]
£250




23. LEICESTER SQUARE

[54309]
£300



26. GOLDEN SQUARE

[54312]
£350



27. ST. JAMES'S SQUARE

[54313]
£350


20-28. NICHOLLS, SUTTON: SQUARES OF LONDON

[London: Published according to Act of Parliament...] For Stowe's Survey [of London]. 1754.

Original copper engraving. Image size: 32 x 45 cm. Sheet 42 x 52 cm.

Originally issued by Bowles in his London Described (1731) these very attractive bird's-eye views of the London squares were reissued in 1754 for Stowe's Survey with the Bowles imprint burnished out and the Stowe publication line engraved. The squares were also re-engraved to show recent changes of lay-out.

See Adams, p.90.



28. SOHOE OR KING'S SQUARE

[54314]
£350



29

29. (VUE D'OPTIQUE - HAMPTON COURT)

VUE DU PALAIS ROYAL DE HAMPTON COURT A 15 MILLES DE LONDRES.

Paris: Jacques Chereau. [c.1750]

Overall sheet size 33.5 x 47cm. Plate mark 27 x 38cm. Original hand-coloured engraving. Small water stain to middle of top margin. Image itself very good.

[52922]
£250



30

30. (VUE D'OPTIQUE - ROYAL EXCHANGE)

A VIEW OF THE ROYAL EXCHANGE LONDON. VUE DE LA BOURSE ROYALE A LONDRES.

[London] Published according to Act of Parliament. 1751.

Overall sheet size 35.5 x 50cm. Plate mark 24.5 x 39.5cm. Original hand-coloured engraving. Light water stain to upper and right margin, generally very good.

[52920]
£250



31

31. (VUE D'OPTIQUE - ROYAL EXCHANGE)

PALATII QUO CONVENIUNT NEGOTIATORES LONDINI. LA BOURSE ROYALE A LONDRES.

Paris: Daumont, [c.1760]

Overall sheet size 33.5 x 47cm. Plate mark 27 x 38cm. Original hand-coloured engraving. Very good.

[52923]
£250



32

32. (VUE D'OPTIQUE - ST. MARY LE BOW, CHEAP-SIDE)

LA GRANDE RUE ET L'EGLISE STE MARIE DE LONDRES. Et Presentement chez Balfset rue St Jacques au coin de celle des Mathurins.

Paris: Daumont. [c.1760]

Overall sheet size 34.5 x 50cm. Plate mark 30 x 44cm. Original hand-coloured engraving. Trivial spotting to bottom margin but image itself very good.

[52918]
£250

33. (VUE D'OPTIQUE - MANSION HOUSE)

L'HÔTEL DU LORD = MAIRE DE LONDRES Et Presentement chez Bafset rue St Jacques au coin de celle des Mathurrins. Il tient Fabrique de Papiers.

Paris: Daumont. [c.1760]

Overall sheet size 35.5 x 53.5cm. Plate mark 29.5 x 43cm. Original hand-coloured engraving.

[52921]
£250



33

34. (VUE D'OPTIQUE - MANSION HOUSE)

VUE DE L'HÔTEL DU LORD MAIRE, QUI COMPREND LA FAÇADE, ET LE CÔTÉ OCCIDENTAL DE LONDRES.

Paris: Daumont. [c.1760]

Overall sheet size 35.5 x 48cm. Plate mark 33 x 43.5cm. Original hand-coloured engraving. Light stain to right edge and slight brown mark to bottom left corner though not affecting the image.

[52919]
£200



34


35. (VUE D'OPTIQUE - WESTMINSTER BRIDGE)

PROSPECTUS PONTIS WESTMINSTER À SEPTENTRIONE. LE PONT DE WESTMINSTER DU CÔTÉ DU NORD.

Paris: Daumont. [c.1760]

Overall sheet size 30 x 42cm. Plate mark 29 x 39.5cm. Original hand-coloured engraving. Very good.

[52924]
£300



35


36. (VUE D'OPTIQUE - BRIDGE AT HAMPTON COURT)

VUE PERSPECTIVE DU PONT NEUF, CONSTRUIT SUR LA TAMISE A HAMPTON-COURT.

Paris: A Paris chés Huquier fils, Graveur, rue St. Jacques, au dessus de celle des Mathurins, au Gd. St. Remy. [1760]

(27.5 x 40 cm). Original hand-coloured engraving of Hampton Court Bridge. Some soiling, mainly to verso. Repaired tear to upper left corner.

[48486]
£200



36



37



38

37. BOYDELL, JOHN

A View of Hammersmith, looking down the Thames. Published according to Act of Parliament by J. Boydell at the Unicorn the Corner of Queen Street Cheapside. Price [erased] [1770]

Original hand coloured engraving (26 x 42 cm.), on laid paper, drawn and engraved by Boydell. Particularly vivid and attractive contemporary hand-colouring, despite some signs of oxidation to the sky. Very crisp and clean. Original engraving done by Boydell in 1752 before he turned from engraver to publisher having given up on his own artistic talents in about 1767. Issued by him in his "Collection of Views.." in 1770, the plate here with serial number and price erased..

[49527]
£500

38. BOYDELL, JOHN

A VIEW TAKEN OFF WANDSWORTH HILL, LOOKING TOWARDS FULHAM. Vue prise de la Coline du Wandsworth, regardant vers Fulham. Published according to Act of Parliament & Sold by by J. Boydell Engraver at the Unicorn the Corner of Queen Street Cheapside, London 1753 [1770]

Original hand coloured engraving (26 x 42 cm.), on wove paper, drawn and engraved by Boydell. Particularly vivid and attractive contemporary hand-colouring. Very crisp and clean. Original engraving done by Boydell in 1752 before he turned from engraver to publisher having given up on his own artistic talents in about 1767. Issued by him in his "Collection of Views.." in 1770, the plate here with serial number and price erased..

[49528]
£500



39



40

39. BENOIST, A.

A View of the Road and Water-Works of Chelsea, with a Prospect of London. According to Act of Parliament [1760] Original hand-coloured engraving (21 x 37 cm.). Laid onto old board. Light soiling more marked in the margins.

[49530]
£325

40. (LONDON)

A West View of London with the Bridge, taken from Somerset Gardens. Vue de la ville et du Pont de Londres du côté du Jardin de Somerset. London: Laurie and Whittle. 12th May 1794

Original hand coloured engraving (26 x 40 cm).

[54264]
£375

41. VERTUE, G.

A PLAN OF THE CITY AND ENVIRONS OF LONDON AS FORTIFIED BY ORDER OF PARLIAMENT IN THE YEARS 1642 & 1643.
[London: 1739]

22 x 35 cm. (overall 24 x 40 cm.) Original copper engraved map with later hand colouring. Map of London depicting planned fortifications with "An explanation of the Several Forts on the line of Communication".
Issued in Maitlands's History of London, 1739.

Adams, 33 (5).

[54420]
£250



41

42. FADEN, W[ILLIAM]

THE COUNTRY TWENTY-FIVE MILES ROUND LONDON, planned from a Scale of One Mile to an Inch.
[London:] 1796

Map dimensions 101.5 x 125.5 cm, overall dimensions 104 x 127 cm. A wonderful map of London and its environs. Original colour to the county boundaries, parks etc. and the principal roads. The map extends from Ware in the north to Dorking in the south and Basildon in the east to Beaconsfield in the west. The plan dissected into 32 sections and backed onto linen, framed and glazed.

A few stains to the map and/or linen, but essentially in very good condition.

[42910]
£625



42

43. MOGG, EDWARD.

AN ENTIRE NEW PLAN OF THE CITIES OF LONDON & WESTMINSTER: with The Borough Of Southwark: Comprehending the New Building and other Alterations to the present time.
London: Edw[ar]d Mogg, No. 14 Little Newport Street Leicester Square. Jan[uar]y 1st, 1806.

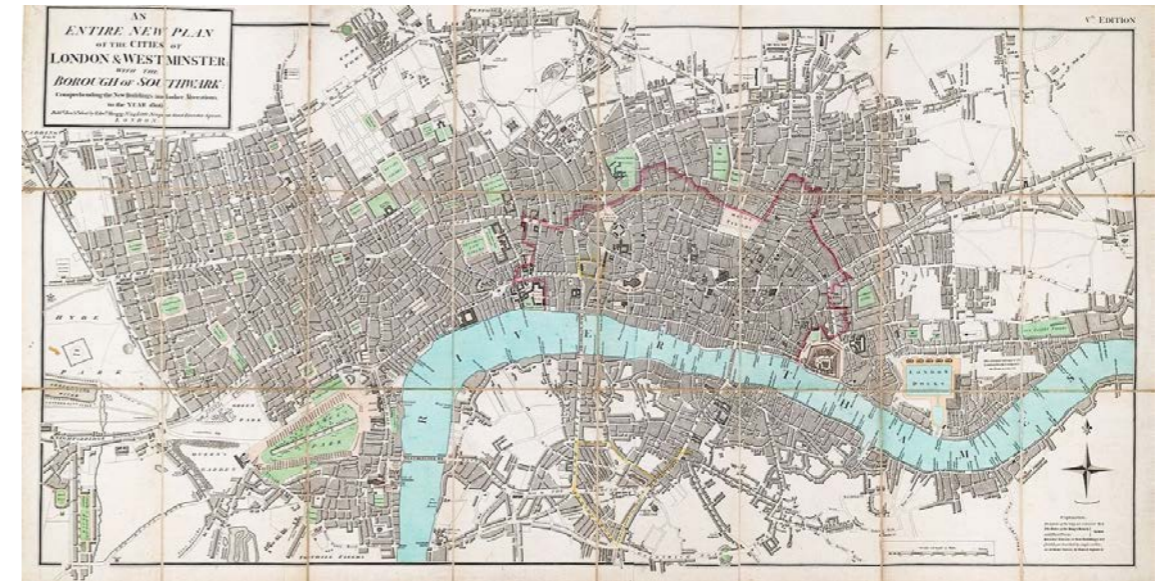
Map dimensions 42.2 x 86.8 cm, overall dimensions 46 x 89 cm. Original colour in block and outline. Folding map of London showing the extents from Islington down to Newington and Stepney through to Hyde Park. Four point compass to upper right corner. The map dissected into 24 sections and laid down on linen.

A few light spots, generally in very good condition.

"Vth Edition" printed in upper right margin.

Howgego, No. 227, (4). This edition not in Boyle.

[48098]
£575



43

44. RUSSELL, J. (ENG.)

LONDON, EXTENDING FROM THE HEAD OF THE PADDINGTON CANAL WEST, TO THE WEST INDIA DOCK'S EAST, WITH THE PROPOSED IMPROVEMENTS BETWEEN THE ROYAL EXCHANGE & FINSBURY SQUARE.

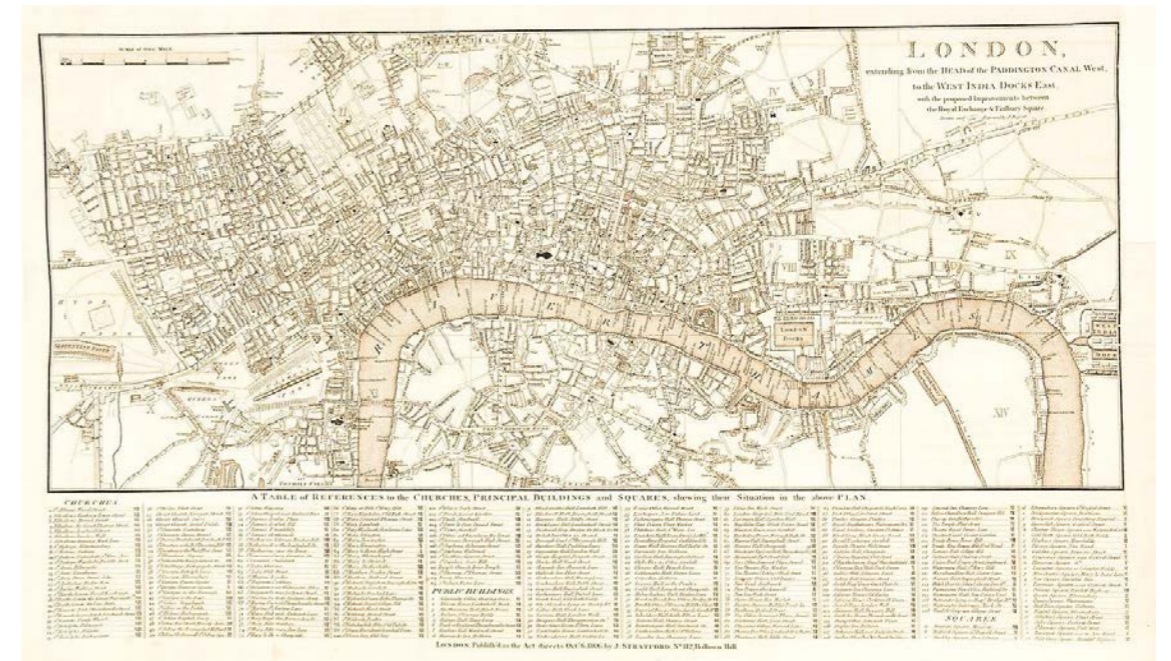
London: J. Stratford, No. 112, Holborn Hill. 6th October, 1806

Map dimensions 23.3 x 53.5 cm (not including table of references below). Uncoloured. Street plan of London, showing the extents from Pentonville down to Newington and Limehouse across to Knightsbridge.

Neat tear without loss lower left.

Howgego, 240.

[54379]
£450



44



45

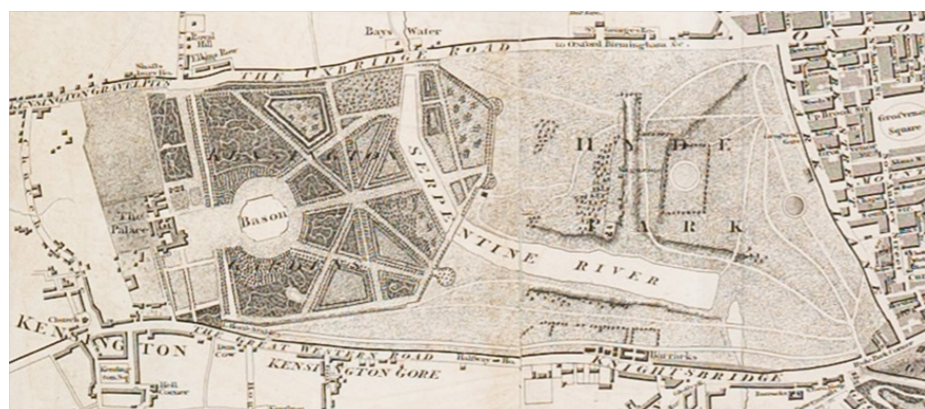
45. MOGG, EDWARD

LONDON IN MINIATURE WITH THE SURROUNDING VILLAGES. An Entire New Plan In which the Improvements both present and intended are actually reduced (by permission) from the surveys of the Several Proprietors. The whole laid down from the best authorities and carefully corrected to the present time
 *[London: Edward Mogg, No. 51 Charing Cross. January 1st, c.1807-1817]


Map dimensions 50 x 91.5 cm, Uncoloured plan of London showing the extents from Islington down to Camberwell and the River Lea across to Kensington.
 *Without imprint, which appears to have been erased. Proposed line of Waterloo Bridge and Road shown but not named. Unusually neither coloured or dissected and folded.

Homage, No. 237, (12). Cf. Boyle, 51, 53 and 87 for some of the other editions.

[54372]
 £950



45 Detail



46

46. (WIMBLEDON - MILITARY REVIEW) SMITH, HENRY

PLAN OF THE LINE COMPOSED OF 11 CORPS OF YEOMANRY & VOLUNTEER CAVALRY; & 24 CORPS OF VOLUNTEER INFANTRY OF THE COUNTY OF SURRY. REVIEWED BY THE KING ON WIMBLEDON COMMON THE 4TH OF JULY 1799.
 [London 1799].

Engraved by Heath & Ashby with original full hand colouring (41.5 x 65.5 cm. overall 45 x 68 cm). "Scale of 250 file of infantry, or 130 1/3 feet to an inch."

Small area of loss upper right sometime repaired in neat facsimile.
 An exceedingly rare and attractive separately issued, large-format view of the Military Exercise of the Surrey Volunteers, reviewed by George III at Wimbledon Common during the Napoleonic Wars, privately printed and signed as a presentation piece by Henry Smith, a prominent London merchant and corps captain.
 Author: Henry SMITH (1741/3 - 1826).

Dedication below the title "To the Right Honourable George Lord Onslow Lord Lieutenant of the County of Surry. This Manifestation of the Loyalty & Patriotism of the County of Surry is respectfully inscribed by His Lordship's most devoted Servant Henry Smith. Capt. 1st Comp. of Camberwell Association."
 Signed lower right H.Smith. Adj. to the Lord Lieutt..

The view depicts a simple countryside, onto which are placed diagrammatic representations of the 35 militia corps of the County of Surrey. Rectangular symbols are used to represent units of infantry and cavalry, with the symbols proportional in size to the number of soldiers in the unit. A key at the foot of the print identifies the name of each unit and its commanding officer. Also depicted is a tent for "their Majesties, their Royal Highnesses the Prince of Wales and Duke of York and other branches of the Royal Family &c. &c. during the review."
 Includes, at lower right, the text of a letter from Henry Dundas to Lord Onslow, expressing the King's satisfaction with the review.

[52562]
 £1,500



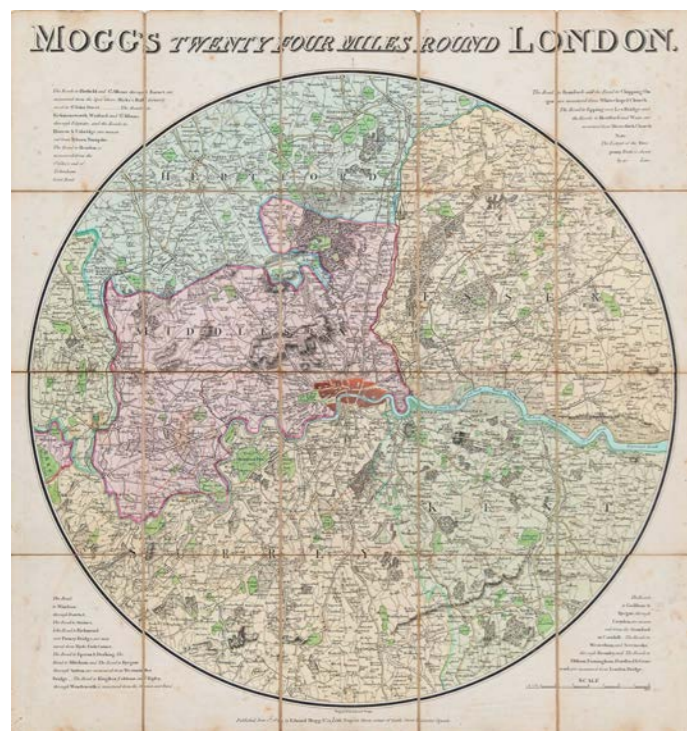
47

47. PHILLIPS, RICHARD

A PLAN OF LONDON WITH ITS MODERN IMPROVEMENTS.
London: Richd. Phillips. May, 1st. 1808

Engraved plan by Neele (24 x 58 cm.) extending from Spa Fields (N) to Borough Road (S) and Stepney (E) to the Serpentine (W).
Small tear with slight loss to right margin.

[54378]
£325



48

48. MOGG, EDWARD

MOGG'S TWENTY FOUR MILES ROUND LONDON.
London: Edward Mogg, No. 14 Little Newport Street, corner of Castle Street, Leicester Square. June 1st, 1809


Overall dimensions 61.4 x 57.6 cm. Folding circular map of London and its environs (diameter 55 cm). The map showing the extents from Stapleford (Hertfordshire) down to Crowhurst and Stanford-le-Hope across to Windsor. Bright original colour in block and outline: the counties and their borders coloured and shaded, London coloured in red. A number of roads to outlying towns shaded and their distances from the edges of London marked along route, panels of text to each corner with an explanation of the starting point for each route. Original card slippcase, orange publisher's label to upper board.
The slippcase worn, but holding. Paper lightly browned overall. Some very light foxing in places, but overall an attractive map with bright colouring.

Howgego, No. 235, (2). Cf. Boyle, 127 for later edition.

[40890]
£675



49



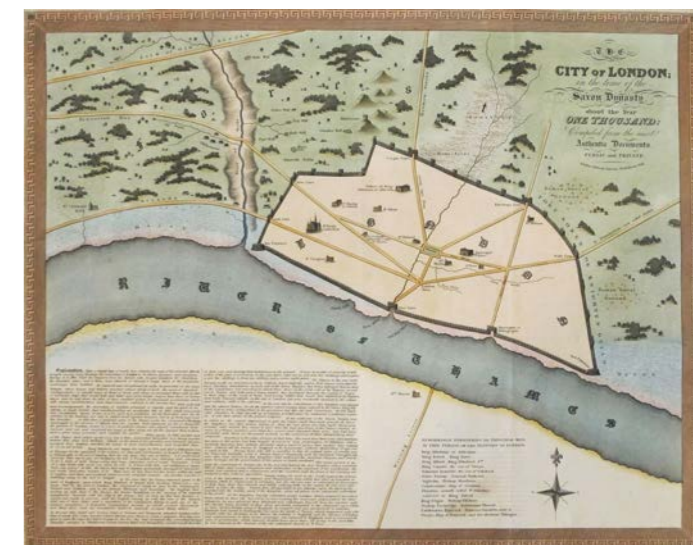
49 Detail

49. AVELINE, PIERRE

LONDRES VILLE CAPITALE DU ROYAUME D'ANGLETERRE
Paris: Chez Jean, rue Jean de Beauvais, No. 32 [c.1789-1801]

Original hand-coloured engraved view of London with ten numbered key to lower margin (image 32.5 x 51 cm overall sheet size 40 x 57.5 cm.) looking from the south, Light spotting mainly to margins.

[52862]
£1,500



50

50. DARTON, WILLIAM (PUB.)

THE CITY OF LONDON: IN THE TIME OF THE SAXON DYNASTY, ABOUT THE YEAR ONE THOUSAND: COMPILED FROM THE MOST AUTHENTIC DOCUMENTS, PUBLIC AND PRIVATE
London: William Darton, 58 Holborn Hill. [c.1810]

Original hand-coloured engraved map (43 x 56 cm.) showing the city of London surrounded by countryside, historical explanation lower left.

[53241]
£500



51

51. WERNER, FRIEDRICH BERNHARD

LONDON.
Augsburg Georg Balthasar Probst; Haeres Ier Wolffy. [c.1780]

Large (37 x 102 cm.) panorama of London printed on two sheets conjoined, with original contemporary hand-colour and glitter applied as highlighter and an additional contemporary floral coloured paper border. The view extends from Somerset House (West) to the Tower Of London (East), St. Paul's dominates the centre with London Bridge lower right. Beneath the image is a key in English (left), repeated in Latin (right), to the principal buildings numbered 1-70, and within the image divided into two panels in the upper corners is the same key in German. "No.41" printed bottom centre.

Floral border worn and missing from upper margin, glitter now somewhat scattered with some residual spotting to the image, three old vertical creases, old hanging pin holes in the outer margins.
Friedrich Bernhard Werner (1690-1776) drew this famous view for the publisher Johann Balthasar Probst c.1730.

This is the second state with the imprint of George Balthasar Probst (1732-1801) who worked in Augsburg between 1766 and 1790. The Probst family of printers can be traced back to the publishing firm of Jeremias Wolff (1663-1724) after whose death the firm was continued as "Wolff 's Heirs" (Haeres Jer. Wolffy) by his son-in-law Johann Balthasar Probst (1689-1750). Following his death his descendants divided the business and published under their own imprints, Johann Friedrich Probst (1721-1781), Georg Balthasar Probst (1732-1801) and Johann Michael Probst.

[54651]
£8,500

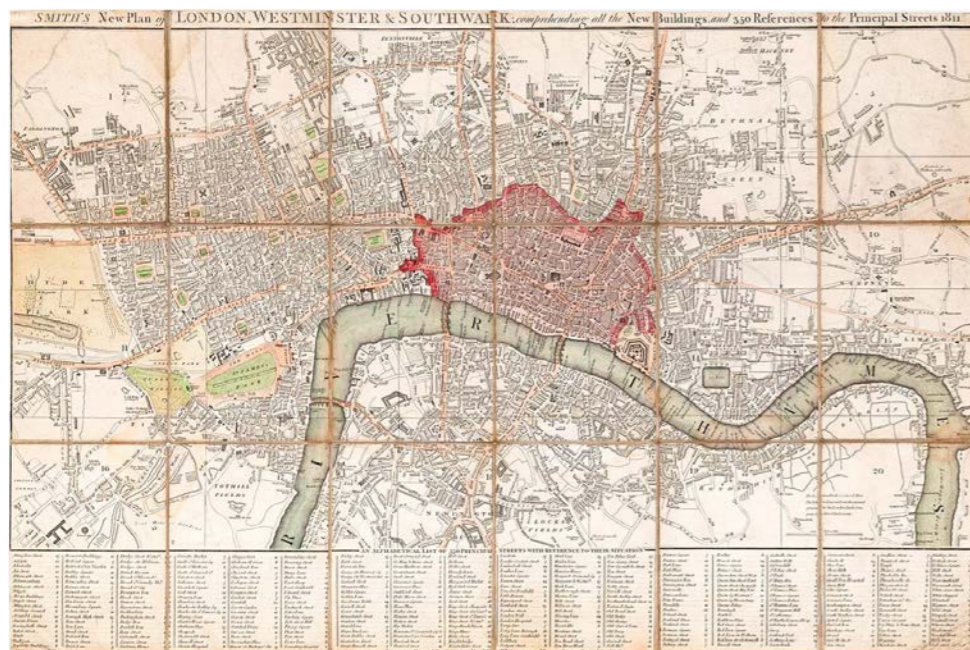


51 Detail

52. SMITH, C[HARLES]*Howgego, No. 225, (8). This edition not in Boyle.*

SMITH'S NEW PLAN OF LONDON, WESTMINSTER & SOUTHWARK; comprehending all the New Buildings, and 350 References to the Principal Streets.

London: Printed for C. Smith, No. 172 corner of Surrey Street Strand. Jany. 1st, 1811



Map dimensions 33.7 x 62.5 cm, overall dimensions 41.7 x 62.3 cm. Folding map of London showing the extents from Islington down to Newington Butts and Limehouse across to Hyde Park. Original colour in block and outline. The plan divided into 20 numbered squares, a corresponding 18 column key beneath. The whole dissected into 18 sections and backed onto linen. Some minor creasing and fraying at section edges. Paper toned overall with some minor soiling in places, generally in very good condition.

[39206]
£600

52

53. FADEN, WILLIAM

A NEW POCKET PLAN OF THE CITIES OF LONDON & WESTMINSTER WITH THE BOROUGH OF SOUTHWARK: Comprehending the New Buildings and other Alterations to the Year 1812.

London: W. Faden. Charing Cross, London. 1812.

Map dimensions 44.7 x 91 cm, overall dimensions 46.5 x 93 cm. A detailed and well executed plan of central London, showing the extents from Angel down to Lambeth and Mile End across to Knightsbridge. Some very light original colour applied to border and to open spaces etc. The whole dissected into twenty four sections and mounted on linen. Publisher's label to one section on linen verso.

Some occasional very light offsetting, generally in very good condition.

This example differs from Howgego's description in not having the table of parishes adjacent to the title panel, also the list of Surrey parishes to the lower centre edge.

[39208]
£900

Howgego, No. 186, (11). This edition not listed by Boyle.

53

54. [TEGG, THOMAS]

New Plan of the Cities of London, Westminster &c. &c. Including the East & West India Docks with all the new improvements.

[London: T. Tegg c.1812]

Engraved plate of London (33 x 58.5 cm.) extending from Pentonville (N) to Newington Butts (S) and Ratcliff (E) to Kensington Gardens (W).

Small repairs to extreme margins.

(*Howgego, 258*)

[54377]
£300



54

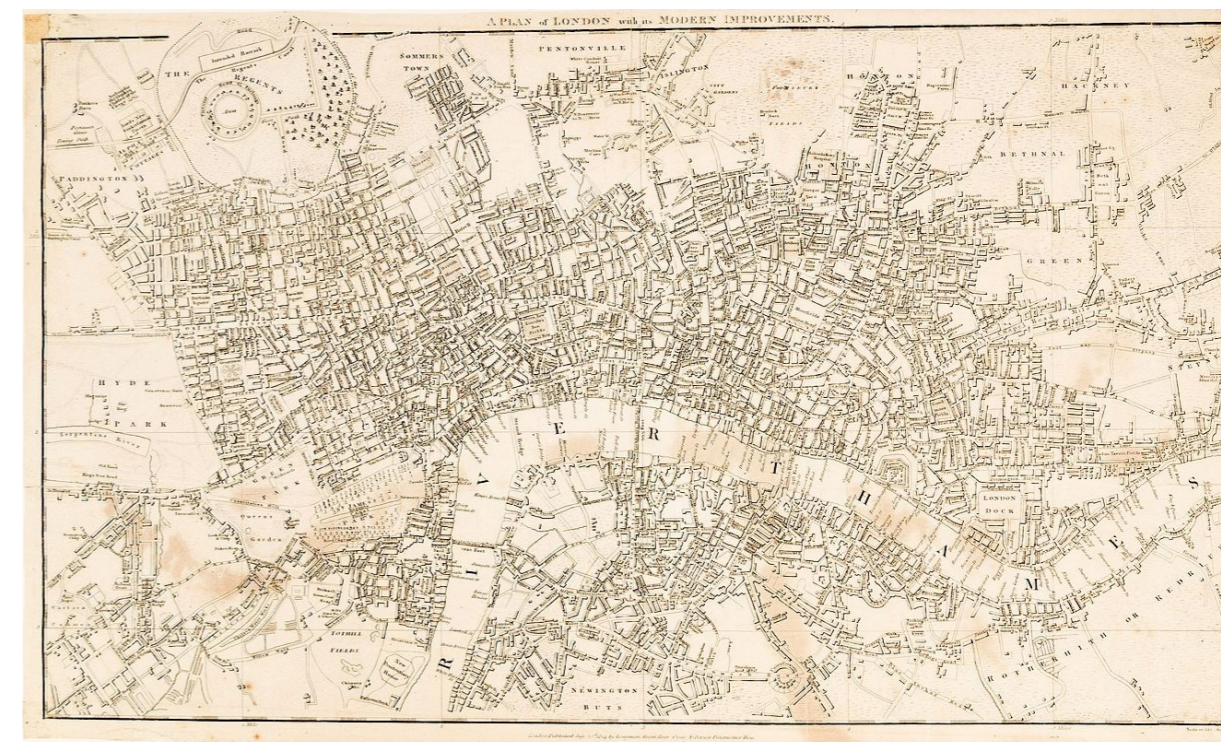
55. PLAN OF LONDON WITH ITS MODERN IMPROVEMENTS

London: Longman, Hurst [et al.] July 25th 1814. Plan (36 x 60 cm) of London from Pentonville (N) to Newington Butts (S) and Stepney (E) to the Serpentine (W) engraved by Neele.

As issued in Tegg's New Plan of London 1814 and re-issued in Longman's New Picture of London 1815 and 1816.

Howgego, 262.

[54376]
£350



55



56

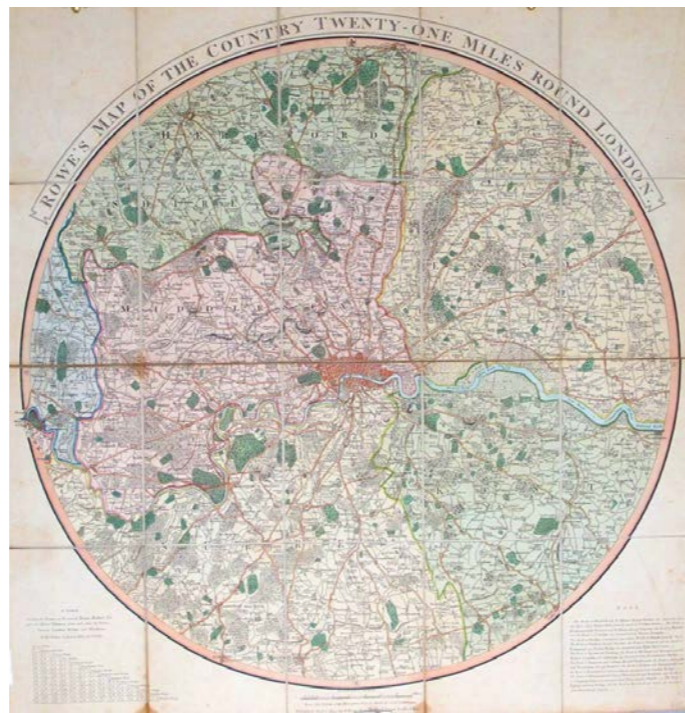
56. [WALLIS, JOHN]. WOODMAN, T AND MUTLOW, H [ENGR.]

THE COUNTRY TWENTY-TWO MILES ROUND LONDON. Compiled from Actual Surveys, on a Scale of Half an Inch to a Mile. London: E. Wallis, No. 42 Skinner Street, Snow Hill. [N.D., but after 1818]

Overall dimensions 59 x 58.5 cm, diameter 55.5 cm. Circular map of the environs of London, showing the extents from Ware down to Dorking and Tilbury across to Windsor. Full original colour in block and outline: the city shaded in dark red, the county shaded in different colours and parks and woodlands coloured in green. The five mile radius from St. Paul's marked out, after which thin concentric lines radiate out at one mile intervals up to border. A number of roads leading out of London shaded and their distances from the edges of city marked along route. The whole dissected into fifteen sections and backed onto linen.

Cf. Howgego, No. 176. This edition not listed by Boyle, cf 16 for the first state.

[39197]
£650



57

57. ROWE, R.

A NEW AND ACCURATE MAP OF THE COUNTRY TWENTY-ONE MILES ROUND LONDON, with the Grand Junction and Paddington Canals, Iron Railway, Boundary of the Three-penny Post &c. &c. London: R. Rowe. Jan 1, 1817

Original hand-coloured circular map, c. 50 cm in diameter, dissected into 20 sections and mounted on linen, overall sheet size 56 x 54 cm. with original brown marbled paper covered slipcase, paper label to front. Extends from Hertford (N) to Gravesend (E) to Dorking (S) to Windsor (W). Old ownership inscription of E. Gibson to label. One edge of slipcase partially defective.

Howgego, 239 (4).

[49197]
£500

58. FADEN, W[ILLIAM]

A NEW TOPOGRAPHICAL MAP OF THE COUNTRY IN THE VICINITY OF LONDON, DESCRIBING ALL THE NEW IMPROVEMENTS.

London: W. Faden, Charing Cross. 1819

Map dimensions 77 x 81 cm, overall dimensions 83 x 82 cm. Folding map of London and its environs. The map covers the extents from Upper Edmonton in the north down to Mitcham in the south and Upney in the east across to Chiswick in the west. The surrounding county boundaries are shaded in several colours, some of the principal roads leading away from the city also shaded and have their ultimate destinations noted along the route. With the exception of the coloured border, all else is uncoloured.

The whole dissected into 28 panels and backed onto linen. The linen also folded over onto the edges of the recto. Modern card protective box.

Old armorial crest and initials stamped to verso.

Howgego, 250 (3).

[53598]
£1,350



58

59. WALLIS, [J. & E]

WALLIS'S GUIDE FOR STRANGERS, THROUGH LONDON AND WESTMINSTER. A New Plan of London and Westminster.

London: Edward Wallis, 42 Skinner Street, Snow Hill. 1819

39 x 60.5 cm. Partially coloured in block and outline. Folding map of London, showing the extents from Islington to Elephant and Castle (though the latter is not named) and Stepney to Hyde Park. Street index at lower edge.

Howgego, No. 217, (6).

[53309]
£500



59

60. CARY, JOHN

CARY'S NEW AND ACCURATE PLAN OF LONDON AND WESTMINSTER, the Borough of Southwark and parts adjacent; viz Kensington, Chelsea, Islington, Hackney, Walworth, Newington, &c with an Alphabetical List of upwards of 500 of the most principal Streets with references to their situation and Plans of the New London & East & West India Docks.

London: Printed for Ion. Cary, No. 181 Strand near Norfolk Street. June 1st, 1820.

Original hand-coloured engraved map (81 x 126 cm., overall 85 x 135 cm.) on two sheets conjoined. Extends from Islington (Canbury House) in the north down to Kennington Common in the south, Limehouse in the east across to Kensington Gravel Pits in the west.

The main part of the plan divided into 55 numbered squares, the numbers relating to the 24 column key beneath the plan listing 528 streets. Two panels to upper corners listing over 200 principal buildings and churches in the area. Original colour to open spaces, eg. parks, bodies of water etc., principal roads coloured in pink, areas which have been built upon shown stippled.

Minor repair to upper blank margin.

First issued in 1787, the map went through a number of issues with slight alterations. In 1811 an additional narrow vertical section was introduced to the east and normally subsequent issues have this tacked onto the right margin, but not present on this copy.

Howgego, No. 184, (17). Cf, Boyle, 58 & 59 for 1819 edition.

[53906]
£3,750

61. TEGG, T[HOMAS]

TEGG'S NEW PLAN OF LONDON, &C. WITH 360 REFERENCES TO THE PRINCIPAL STREETS & C. 1823
London: T. Tegg 1823

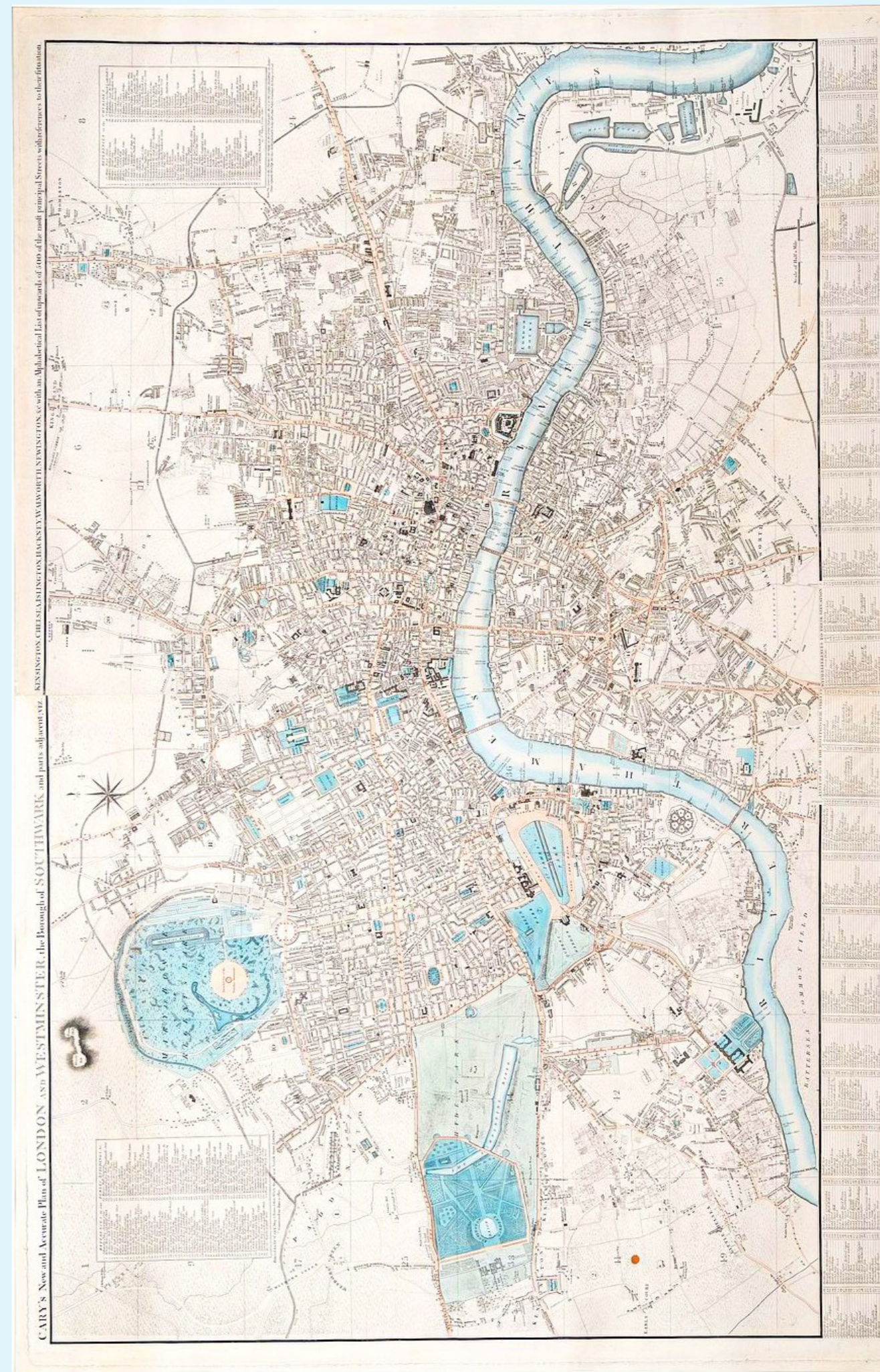
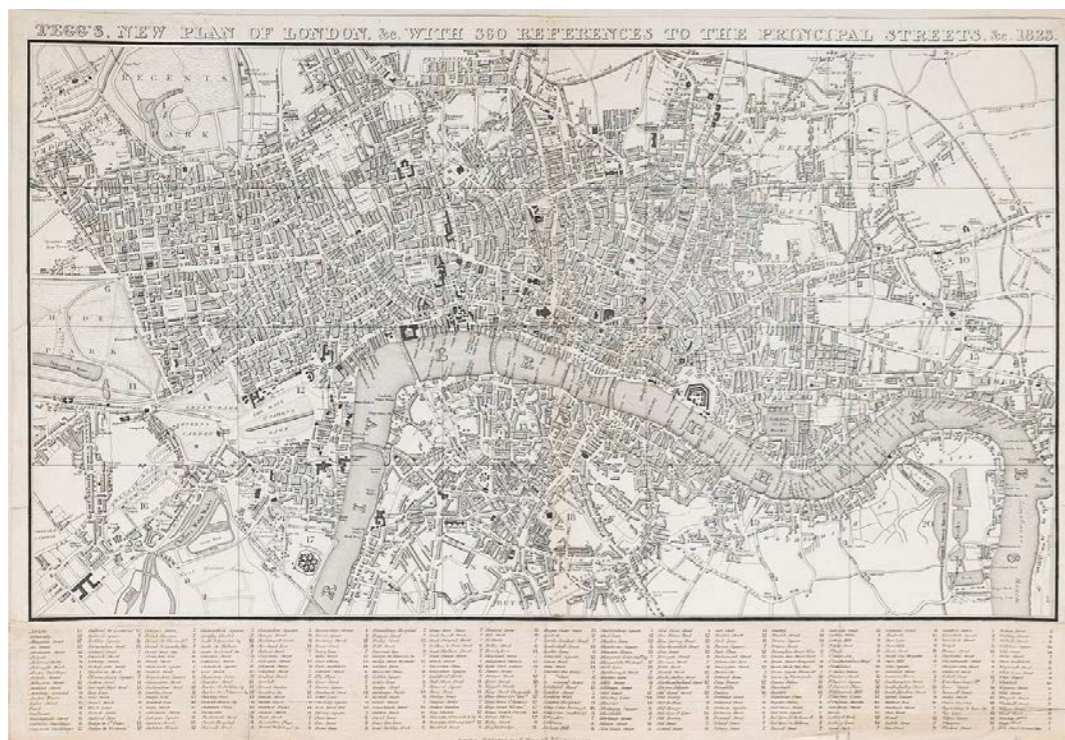
Uncoloured plan of London (33.5 x 59.5 cm.) with an eighteen column directory below containing the 360 references mentioned in the title. Early issue with date added to title (*Howgego* 295(1)) but with undated imprint giving Tegg's address as 73 Cheapside. Minor nicks and creases to lower margin.

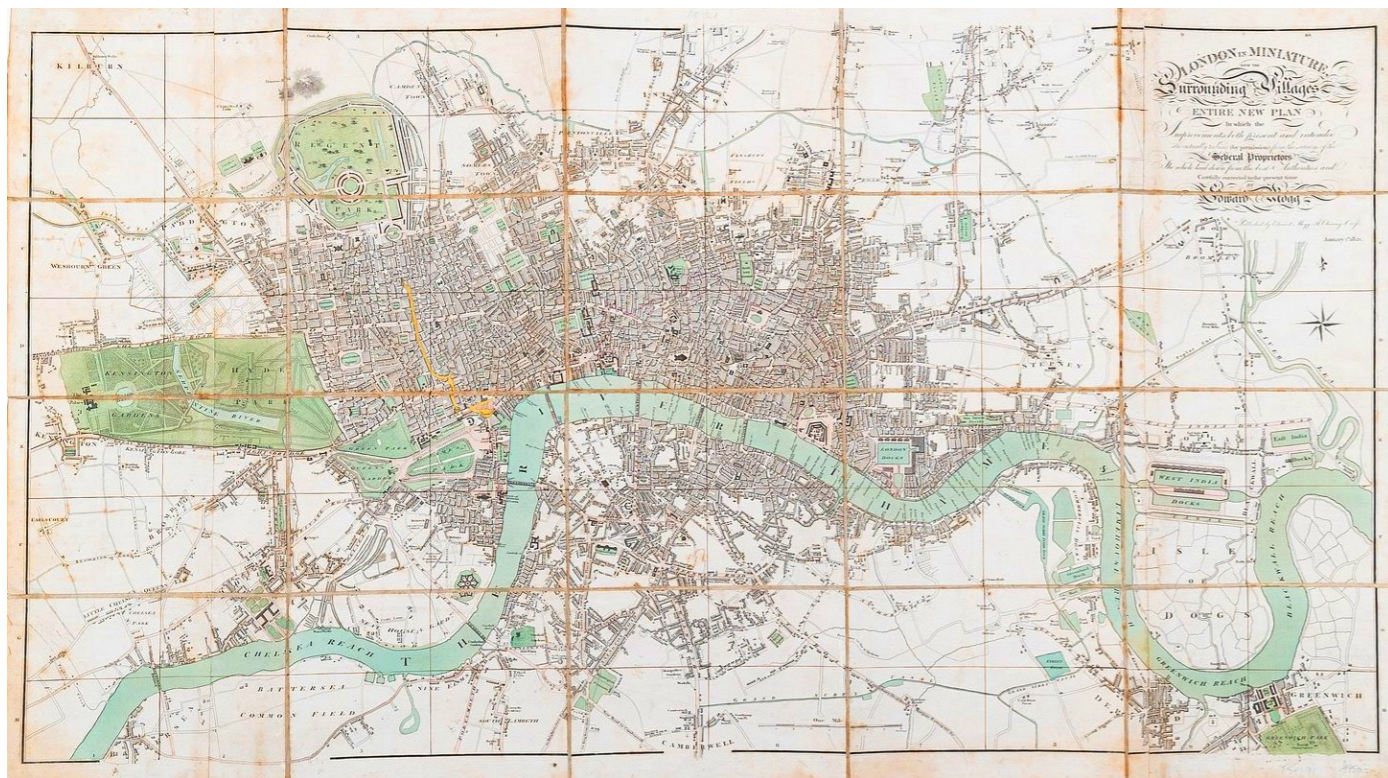
Neither coloured or dissected and folded.

Index below on a conjoined but separate sheet.

Proof copy.

[54373]
£425





62

62. MOGG, EDWARD

LONDON IN MINIATURE WITH THE SURROUNDING VILLAGES. An Entire New Plan In which the Improvements both present and intended are actually reduced (by permission) from the surveys of the Several Proprietors... London: Edward Mogg, No. 51 Charing Cross. January 1st, 1821

Map dimensions 49.5 x 92 cm, overall dimensions 53 x 94.5 cm. Original colour in block and outline. Folding plan of London showing the extents from Islington down to Camberwell and the River Lea across to Kensington. The plan printed over three conjoined parts, the whole dissected into 20 sections and backed onto linen. Old cardboard adhesion to verso.

Hoggego, No. 237, (12). Cf. Boyle, 51, 53 and 87 for some of the other editions.

[54191]
£750

63. POWELL, JOHN

VIEW FROM THE MOUNT POND, ON CLAPHAM COMMON, LOOKING N.E.
London: J. Powell. 1825

Original hand-coloured lithograph (31 x 45 cm; 24 x 39 cm.) printed by Hullmandel.

Plate 2 from the folio 'Six Views on Clapham Common' by Joseph Powell (1780 - 1834).

Abbey, 224.

[43076]
£275

64. POWELL, JOHN

VIEW OF THE N.E. END OF CLAPHAM COMMON.
London: J. Powell. 1825

Original hand-coloured lithograph (31 x 45 cm; 24 x 39 cm.) printed by Hullmandel.

Plate 5 from the folio 'Six Views on Clapham Common' by Joseph Powell (1780 - 1834).

Abbey, 224.

[43075]
£275



63



64

65. FROGGETT, [JOHN WALTER]

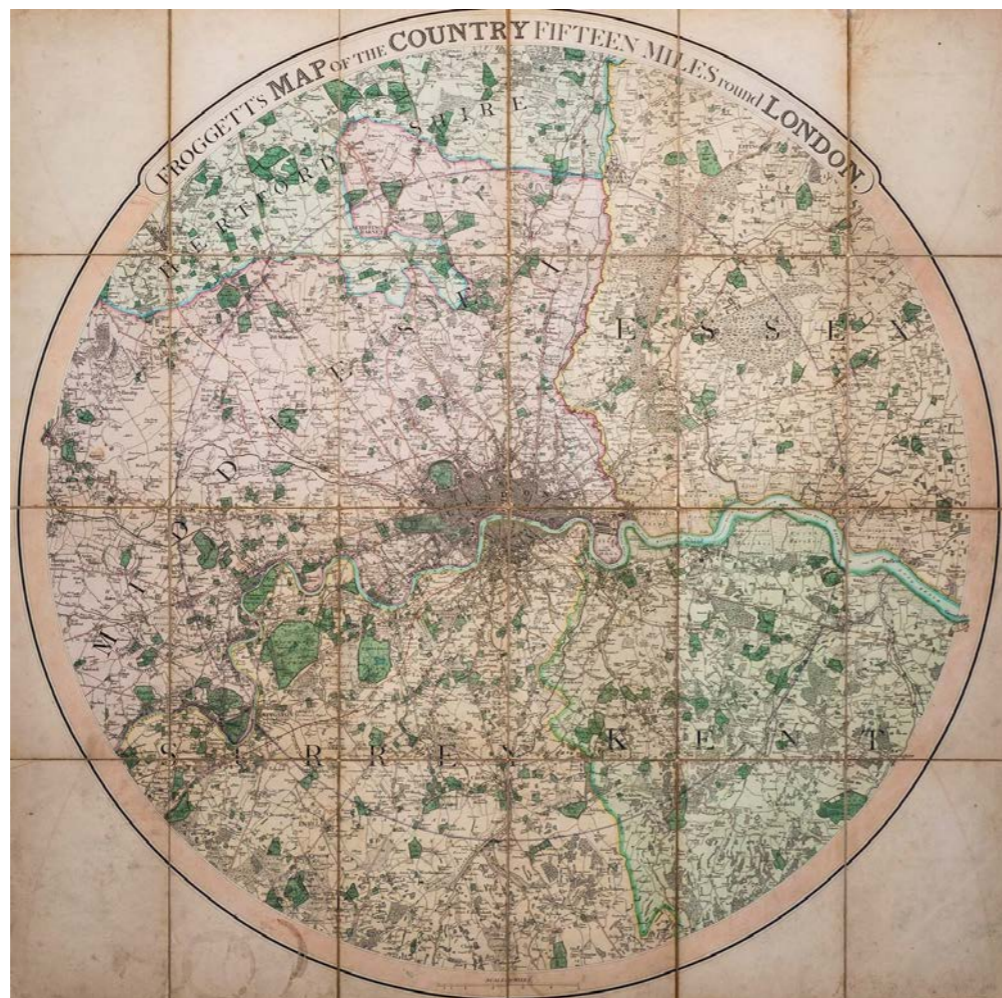
FROGGETT'S MAP OF THE COUNTRY FIFTEEN MILES ROUND LONDON.
London: W. New. April 19, 1837

Overall dimensions 90 x 89.5 cm. Original engraved map of London in block and outline colour showing the extents from Broxbourn (N) to Catterham (S) and West Thurrock (E) to Uxbridge (W).

Dissected into 24 sections and laid on linen, folding between original blindstamped brown cloth (22.5 x 15cm). Light soiling, a few joints with minor reinforcements.

Cf. *Howgego* 382 - this issue precedes, not listed.

[53505]
£950



65



66

66. PIGOT, [JAMES], AND CO.

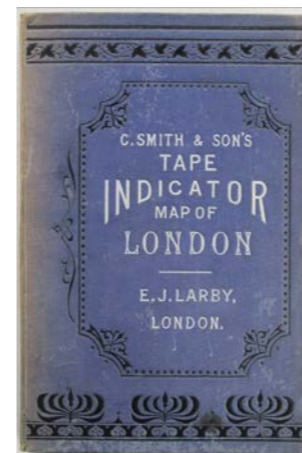
PIGOT & COS. NEW MAP OF THE ENVIRONS OF LONDON: EXTENDING 14 MILES Round St. Pauls In Every Direction.
London. Published by J. Pigot & Co. 24 Basing Lane and Fountain Street Manchester. [1830]

42 cm diameter, overall image c. 46 x 42 cm. Circular map of London and environs engraved on steel by J. Pigot & Son, originally folded. Decorative vignettes to lower corners showing St. Paul's and Custom House. Title and decorative scrolling to upper edge. Original partial hand colour. Slight offsetting visible in the margins

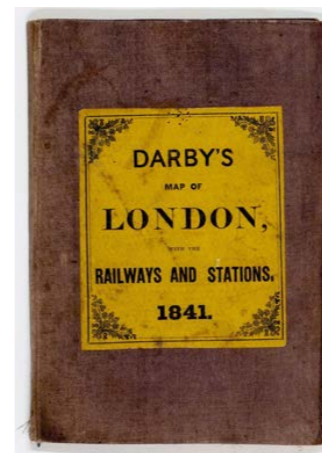
First edition of this map as originally issued in Pigot & Co.'s British Atlas...1830

Howgego, 341(1).


[51403]
£750



151



81




132



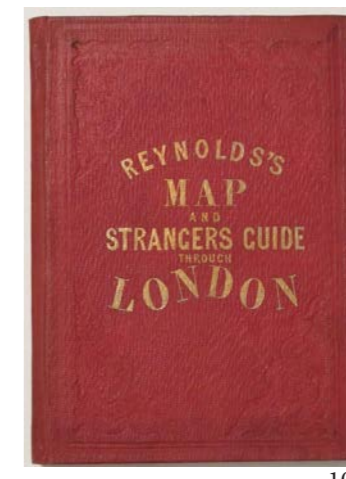
118



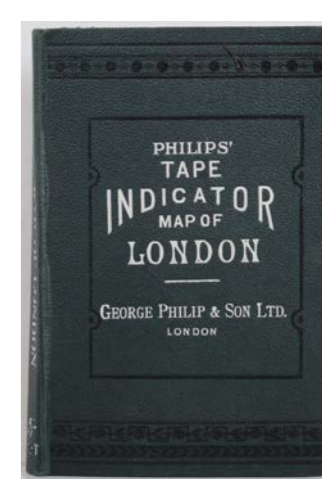
176




99



103




153



137




161




79




94




149



129



179



155

67. TEGG, T[HOMAS]

TEGG'S NEW PLAN OF LONDON, &C. WITH 360 REFERENCES TO THE PRINCIPAL STREETS & C. 1826
London: T. Tegg, 73 Cheapside. 1826

Original hand-coloured plan of London (33. x 60 cm..) with an eighteen column directory below containing the 360 references mentioned in the title.

Unusually not dissected and folding.

Darlington & Hongego, 295 (3a).

[54374]
£750

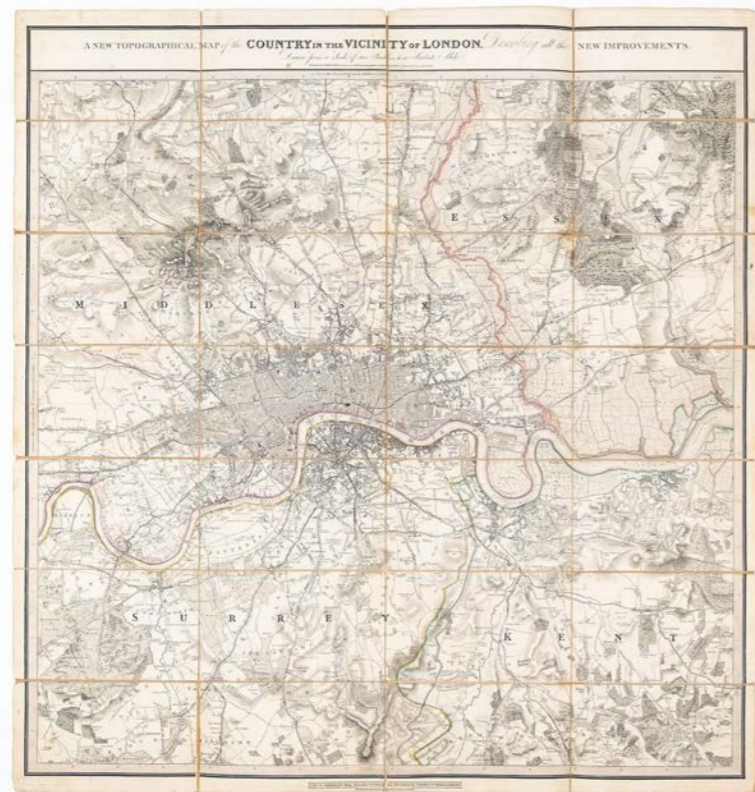
68. WYLD, JAMES

A NEW TOPOGRAPHICAL MAP OF THE COUNTRY IN THE VICINITY OF LONDON, Describing all the New Improvements. Drawn from a Scale of two Inches to a Statute Mile.
London: July 3rd 1828.

(87 x 82 cm). Original folding map of London with some original outline colour. The map, printed on paper, dissected and mounted on to linen, shows extents from Edmonton in the north to Beckenham in the south and from Barnes in the west to Plumstead in the east. Blue marbled paper to folded end sections. Label of 'G. Cruchley, Map Seller & Publisher, 38, Ludgate Street, St. Paul's, London' to lower margin and advertisement for 'Works Published and Sold by G. Cruchley' to folded end-section.

Some toning and wear. Folds and corners reinforced on verso.

[46445]
£500



69. CARY, J[OHN]

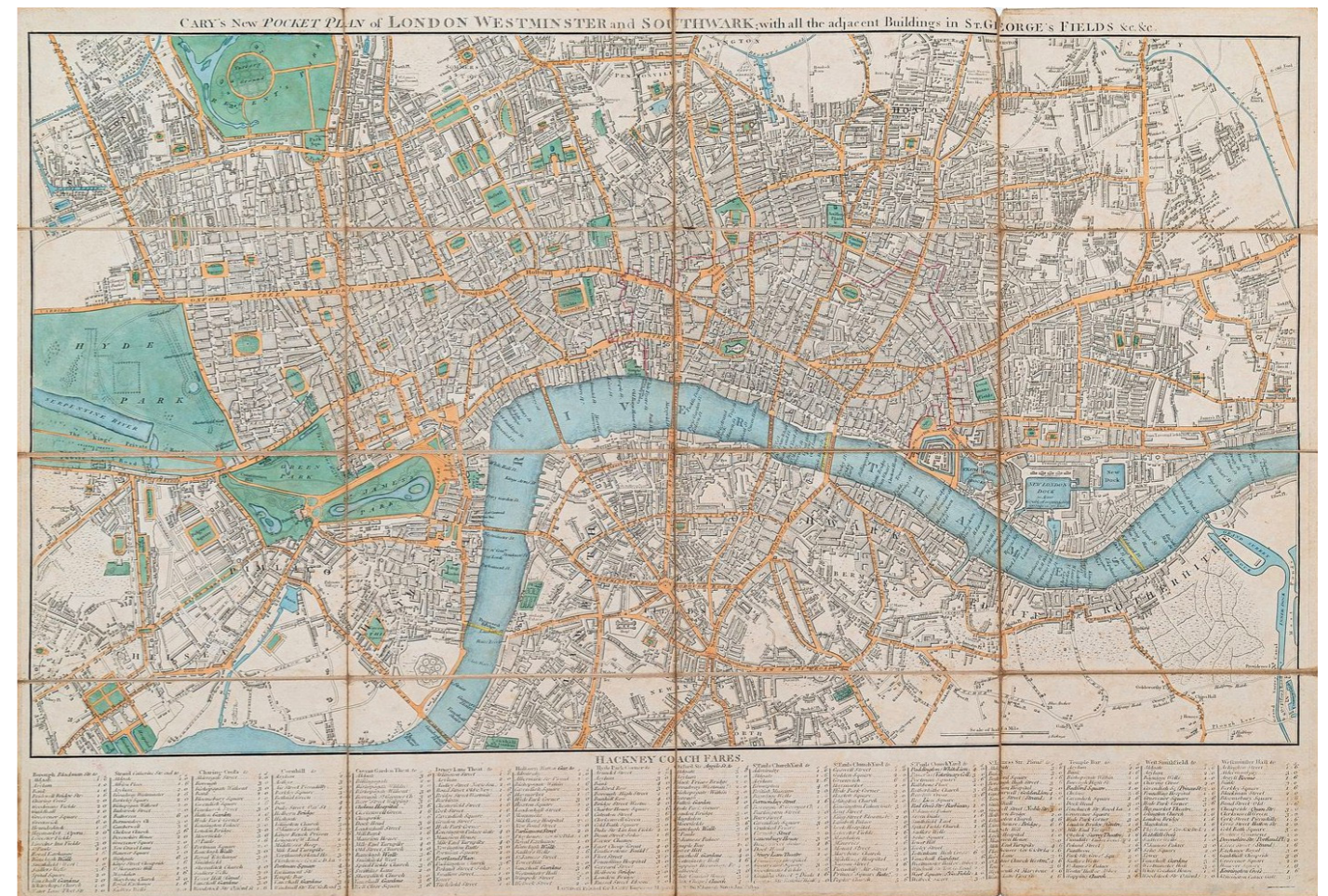
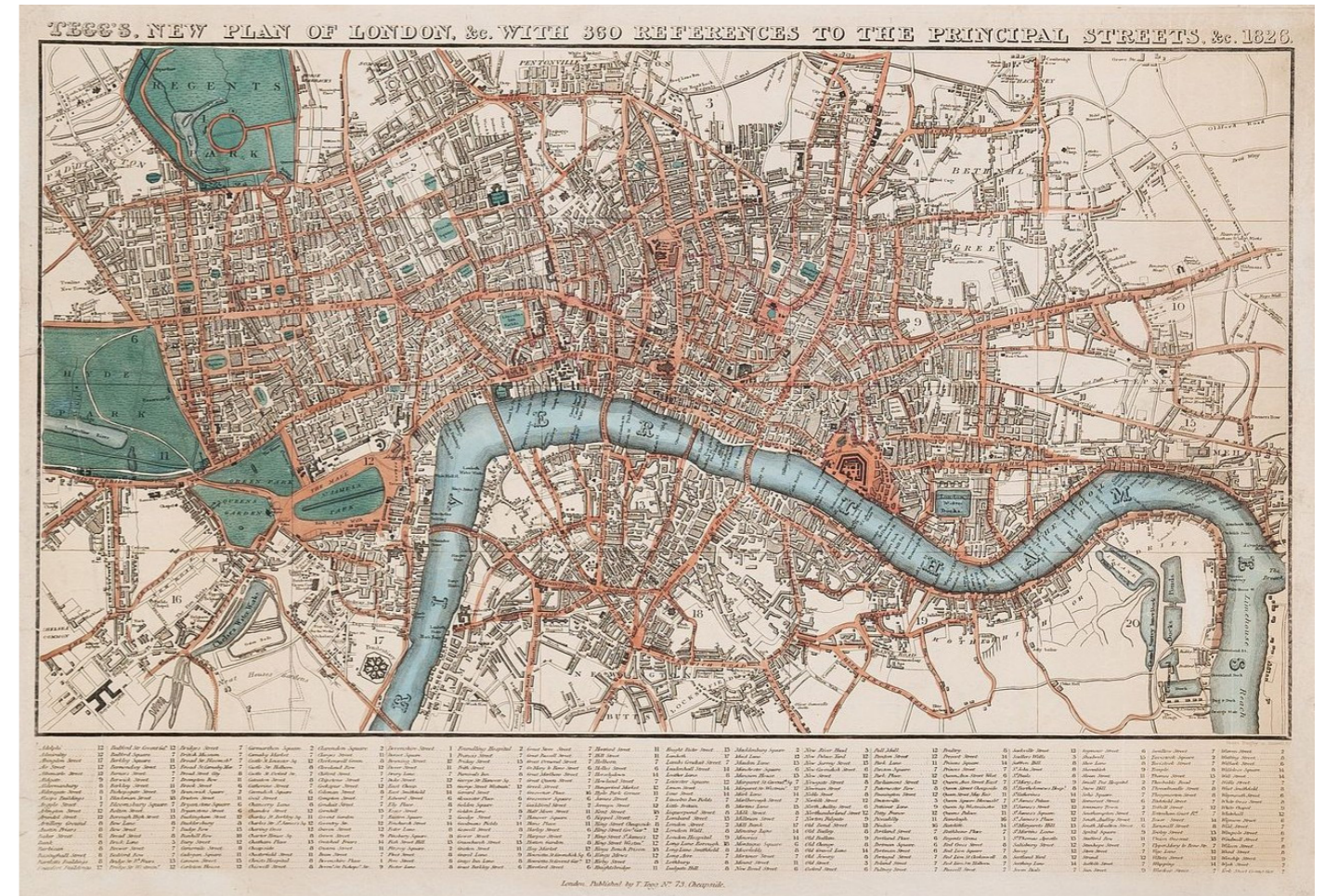
CARY'S NEW POCKET PLAN OF LONDON WEST-MINSTER AND SOUTHWARK; WITH ALL THE ADJACENT BUILDINGS IN ST. GEORGE'S FIELDS & C. & C. 1830
London: J. Cary, No. 86 St. James Street. Jan[uar]y 1st, 1830

Map dimensions 34 x 60 cm, overall dimensions 42.5 x 62 cm. Original colour in block and outline. Folding map of London showing the extents from Islington through to Waltham and Stepney through to Hyde Park. Beneath the map a 16 column table listing the Hackney Coach Fares between numerous locations. The map dissected into 16 sections and laid down on linen. Folds into a green marbled paper slipcase with matching marbled endpapers on verso of map. Publisher's label to upper board of slipcase.

Extremities of slipcase worn, though structurally sound. Some soiling along the map folds, the paper lightly toned overall. Some minor creasing at section edges, generally in very good condition.

Hongego, No. 192, (17). Boyle, 94.

[33752]
£700



70. THOMPSON, F.P.

FACSIMILE

Map of Chelsea., from a new and actual survey, shewing the ecclesiastical divisions of St. Luke's and Upper Chelsea and the district of Hans Town and containing that portion of the parishes of Kensington and St. Margaret's Westminster lying between the boundary of Chelsea and the Fulham Road...Engraved and printed by J.& C. Walker...London July 4th 1836
London: London Topographical Society reproduced from British Museum Maps 175 T 4 (2), printed by Edward Stanford Ltd. 1969

Facsimile edition printed on 2 sheets (overall 75 x 114 cm.)

Although a mere facsimile even this has become quite uncommon.



70

Copies of the original map are virtually unobtainable.

[54662]
£150

71. SMITH, C. & GARDNER, W.R. (ENGR.)

MAP OF THE COUNTRY TWELVE MILES ROUND LONDON.

London: C. Smith, 172 Strand. 1835

Map dimensions 71.5 x 85cm, overall dimensions 74 x 88 cm. Folding map of London and environs, showing the extents from Enfield Wash through to Banstead Downs and Hornchurch through to Southall.

Original colour in wash and outline, the parks and large estates coloured in green; the county boundaries in pink and yellow. The map dissected into 24 sections and backed onto linen. Folds into dark green card slipcase, publisher's label to upper board and old printed title label to spine. Plain old brown paper to folded end sections on linen verso. Extremities of slipcase somewhat worn, and with crude tape repairs. Map evenly toned, old pin holes to corners.

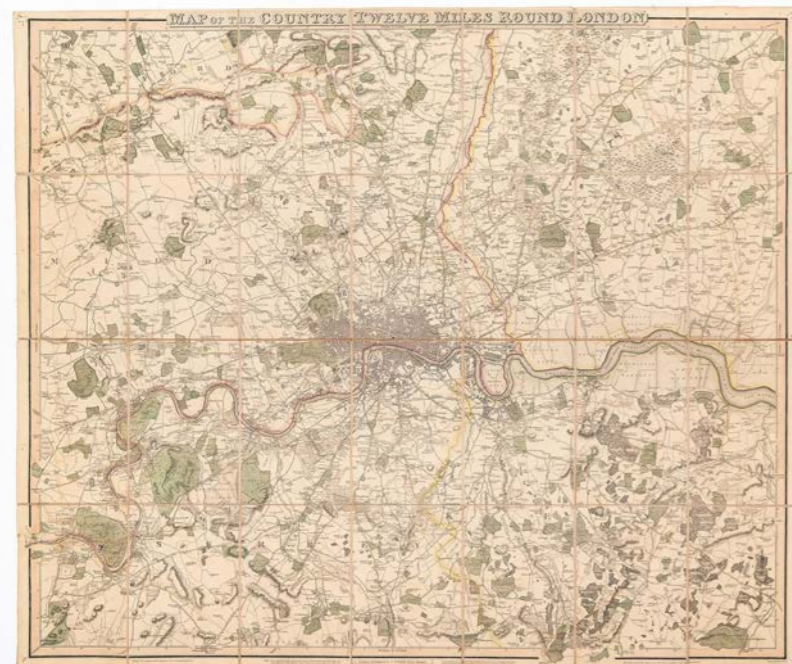
Many of the places, seats and estates are accompanied by the name of their owners. In a printed note in the lower margin the publisher notes that "having Surveyed the whole of the Great Roads in this Map, and determined the exact situation of the Noblemen's and Gentleman's Seats, [he] is aware that there may be some Houses omitted which from their multiplicity is unavoidable, but considerable pains have been bestowed in selecting those that appeared to him of most importance, but should any material omissions occur, information on the subject will be thankfully received and carefully attended to."

Cf. Howgego, No. 288, (this edition not listed). Cf. Boyle, 122 for a similar edition.

[44984]
£650

[44984]
£650

71



72. [HUGHES, H. / COGHLAN, FRANCIS?]

A NEW MAP OF LONDON, WESTMINSTER, SOUTHWARK, AND THEIR SUBURBS FOR COGHLAN'S PICTURE OF LONDON.

London: H. Hughes, 15 St. Martin-le-Grand. 1836

Map dimensions 25 x 39.3 cm, overall dimensions 26.7 x 42.2 cm. Small folding street plan of London extending from Hackney down to Deptford and East India Docks across to Brompton. Original colour in block and outline. The plan dissected into 10 sections and mounted on linen with marbled paper to folded end sections. Folds into matching marbled paper covered slipcase, publisher's title label to upper board.

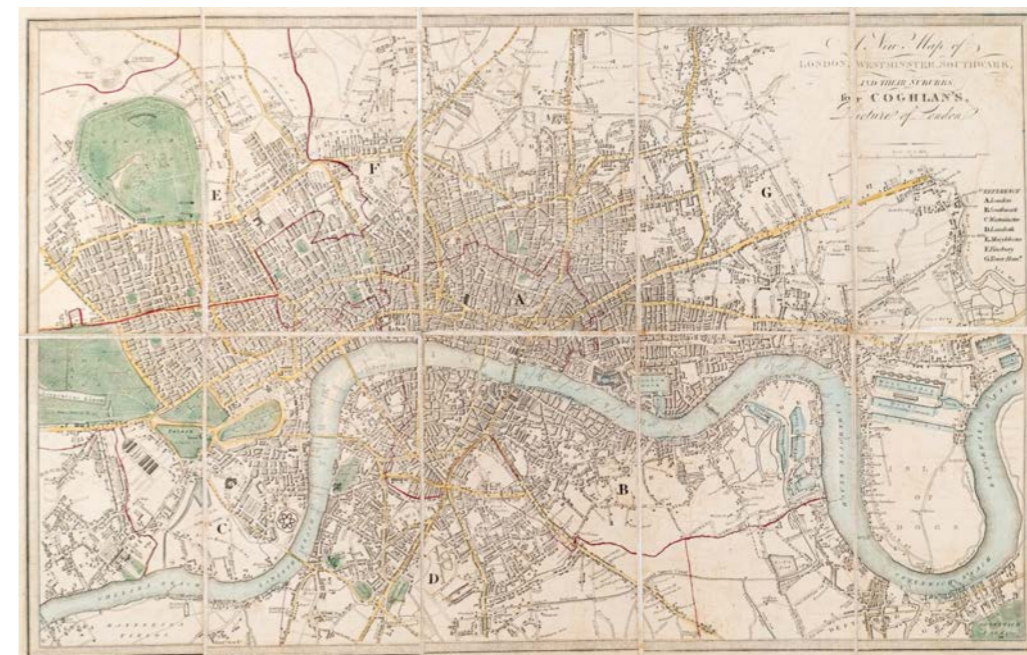
Spines of slipcase perished, other extremities worn. Small closed split to linen along one the upper vertical folds, generally a charming little map.

An early unrecorded issue. Howgego refers to a map of the same title, publisher and very similar dimensions, but with a publish date of 1847. A "new edition" of the "Coghlan's Pocket Picture of London" of the same year listed on Copac, nothing earlier. Cover title reads: "Coghlan's New Map of London And Its Suburbs With The Improvements To 1836".

Rare.

Cf. Howgego, No. 405. Not listed by Boyle.

[38242]
£750



72

73. CROSS, J[OSEPH]

LONDON GUIDE.

London: J. Cross, 18, Holborn Hill, opposite Furnival's Inn. Sept. 1st, 1837

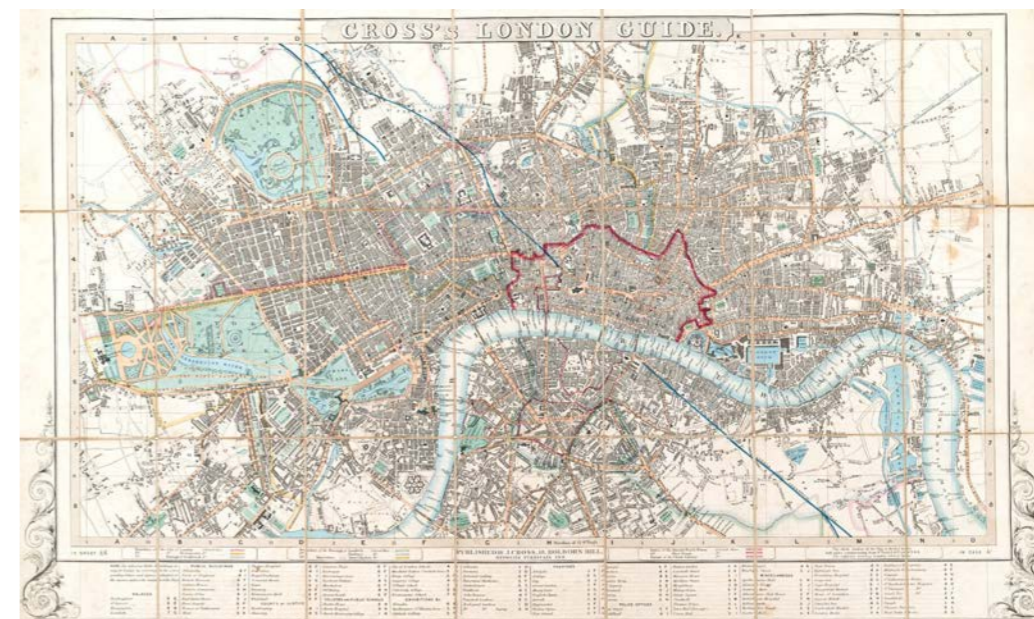
Map dimensions 37 x 66.7 cm, overall dimensions 47 x 74.5 cm. A handsome folding plan of London showing the extents from Islington down to Walworth and Limehouse across to Earl's Court. Original colour in block and outline. The plan divided into half mile squares numbered and lettered to the margins. A corresponding twelve column key appears beneath the map with accompanying scrolled border. The whole dissected into 21 sections and mounted on linen, plain green/grey paper to folded end sections on verso. Folds into original textured green cloth slipcase with publisher's printed title label to upper board, featuring an illustration of Furnival's Inn.

Paper lightly browned overall with some trivial soiling, linen worn through in a few places, generally very good.

The date 1837 appears in an italicized imprint at the lower right corner of the map, however this is possibly a slightly later intermediate edition. Howgego notes that the additional wording "opposite Furnival's Inn" only appears on editions with attributed dates of 1844 onwards, though certain railways and streets which he also cites as appearing on the 1844 edition are not present on this example.

Cf. Howgego, No. 360. Cf. Boyle, 139 for a similar edition.

[41018]
£750



73

74. LAURIE, RICH[AR]D HOLMES

Laurie's Plan of London, Westminster, Southwark, &c. 1837.
London: Richd. Holmes Laurie, No. 53 Fleet Street. 1837

Map dimensions 37.5 x 64 cm, overall dimensions 44 x 66.5 cm. Folding plan of London showing the extents from Pentonville down to Kennington and Stepney across to Paddington. Scale - 2 miles to an inch. Original colour in block and outline. Beneath the plan a nine column list of public buildings & offices. The whole dissected into twenty-one sections and mounted linen, folds into original dark green textured cloth slipcase with matching cloth

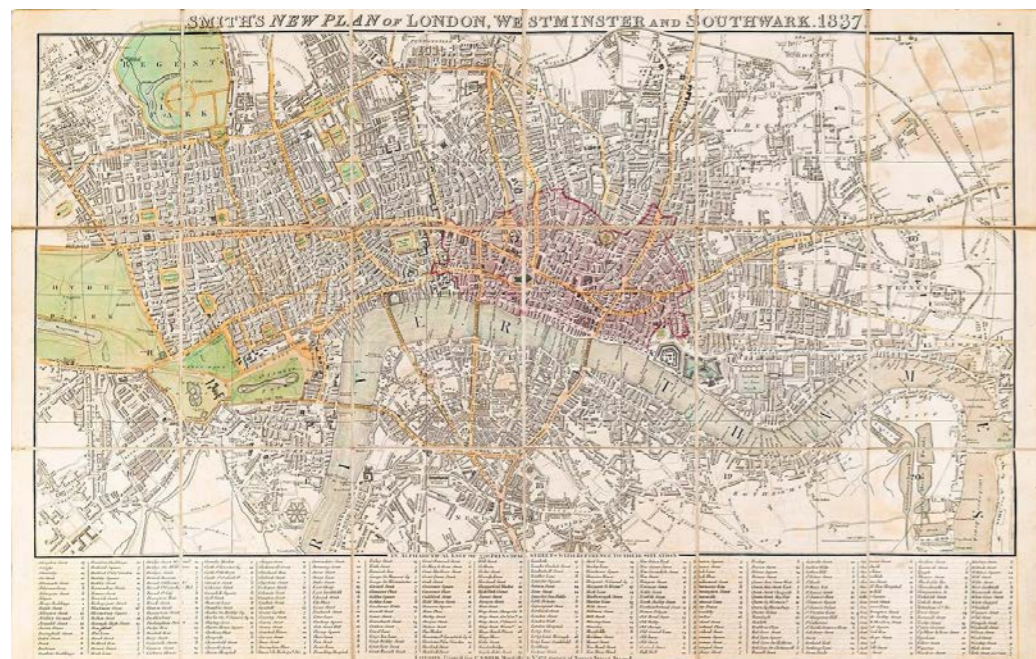


74

75. SMITH, C[HARLES]

SMITH'S NEW PLAN OF LONDON, WESTMINSTER & SOUTHWARK.
London: Printed for C. Smith, No. 172 corner of Surrey Street Strand. 1837

Map dimensions 33.7 x 63 cm, overall dimensions 42 x 66 cm. Folding plan of London showing the extents from Pentonville down to Newington Butts and Limehouse across to Brompton Row. Original colour in block to the City, bodies of water and to the parks. Also, coloured in outline to the principal roads. The plan divided into 20 numbered sections with a corresponding 18 column key beneath the plan.



75

label to upper board, date of map in pencil on label in an old hand. Small chip to lower edge of cover label, some light patches of discolouration to lower board of case and to folded end section on linen verso. Some creasing to lower right corner causing slight loss to imprint, generally in very good condition. Two years earlier than the sole edition listed by Howgego and Boyle.

Cf. Howgego, No. 370b. Cf. Boyle, 370.

[41019]
£650

The whole dissected into 18 sections and backed onto linen, brown endpapers on verso. Folds into textured green cloth covered slipcase, publisher's printed label to upper board.

Two small abrasions to slipcase, one to upper board just affecting the label and the other to the lower board. Some occasional light offsetting, generally in very good condition overall.

Cf. Howgego, No. 225, though this edition not listed. Boyle, 130.

[35439]
£600

76. (SDUK) SOCIETY FOR THE DIFFUSION OF USEFUL KNOWLEDGE

LONDON.
London: Society for the Diffusion of Useful Knowledge. [1837]

(Plate size: 66.5 x 41 cm). Hand-coloured steel engraved plan of London. Extends from Islington in the north to Camberwell in the south and Kensington in the west to Bromley in the east. Vignettes of Tower of London and View of London from Copenhagen Fields top right, outline engravings of all the principle buildings running along lower edge.

[54537]
£500



76

77. CRUCHLEY, G.F.

CRUCHLEY'S NEW PLAN OF LONDON. Shewing all the new and intended improvements to the present time....A New Edition Improved to 1st. Jany. 1839.
London: Cruchley 1839

Overall dimensions 41 x 58cm, map 34 x 53cm. Original hand-coloured engraved map, folding between green silk ribbon-tied blind-stamped grey cloth boards (15 x 9.5cm). Map showing the extent from Pentonville in the N to Kennington in the S and Bethnal Green in the E to Kensington Gardens in the W. Including a table of reference to upwards of 500 streets, public buildings etc. Manuscript annotations to rear of map. Some damp stains to covers most noticeably to publisher's label. Despite not being laid down on linen as these maps usually are still in very good condition.

Cf. Howgego, 307, (10a) which he describes as being issued in Cruchley's "Picture of London" 1839 but in this instance this is a separately issued map, dated bottom right corner (only).

[51492]
£450



77

78. MOGG, EDWARD

MOGG'S STRANGER'S GUIDE TO LONDON. Exhibiting all the various Alterations & Improvements complete to the Present Time.
London: Edward Mogg. No. 14 Great Russell Street, Covent Garden.. [c.1840]


Map dimensions 36 x 55 cm, overall dimensions 43 x 60 cm. Plan of central London showing the extents from Pentonville down to Kennington and Stepney across to Knightsbridge, printed on cotton. Rather soiled.

Cf. Howgego, No. 238, (12).

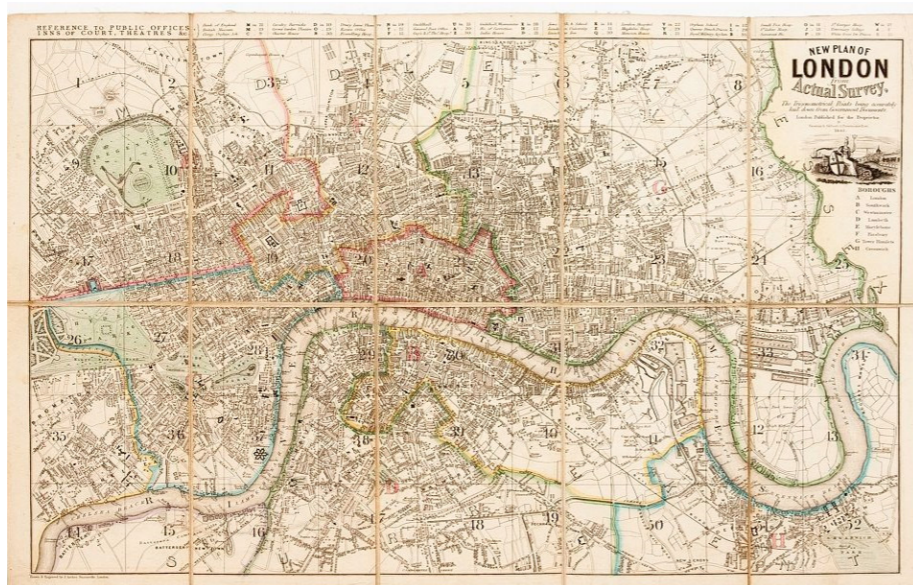
[53308]
£250



78



79 Cover



79

79. ARCHER, J[OSHUA]

NEW PLAN OF LONDON FROM ACTUAL SURVEY, the trigonometrical points being accurately laid down from government documents.

London: Published for the Proprietor by Grattan & [James] Gilbert. 1841

Original hand coloured map (overall 30 x 48 cm.) drawn and engraved by J. Archer, Pentonville, London, dissected into 10 sections, backed on linen and folding within original blind-stamped green cloth covers, titled in gilt to front "Gilbert's Map of London, with 1300 references." Here without the accompanying booklet (which would have included the 1300 references) but with a key across the top of the map to 30 "Public Offices, Inns of Court, Theatres etc." Extends from Kingsland to East India Docks to Camberwell to Brompton.

2 creases to upper right margin not affecting the printed surface, covers a little aged but overall generally very good condition. An uncommon map.

Old ownership inscription to inside rear cover.

Cf. Howgego 371, (1). dated 1840. [51789] / £450

80. CRUCHLEY, [GEORGE FREDERICK]

CRUCHLEY'S NEW PLAN OF LONDON SHEWING ALL THE NEW AND INTENDED IMPROVEMENTS TO THE PRESENT TIME.

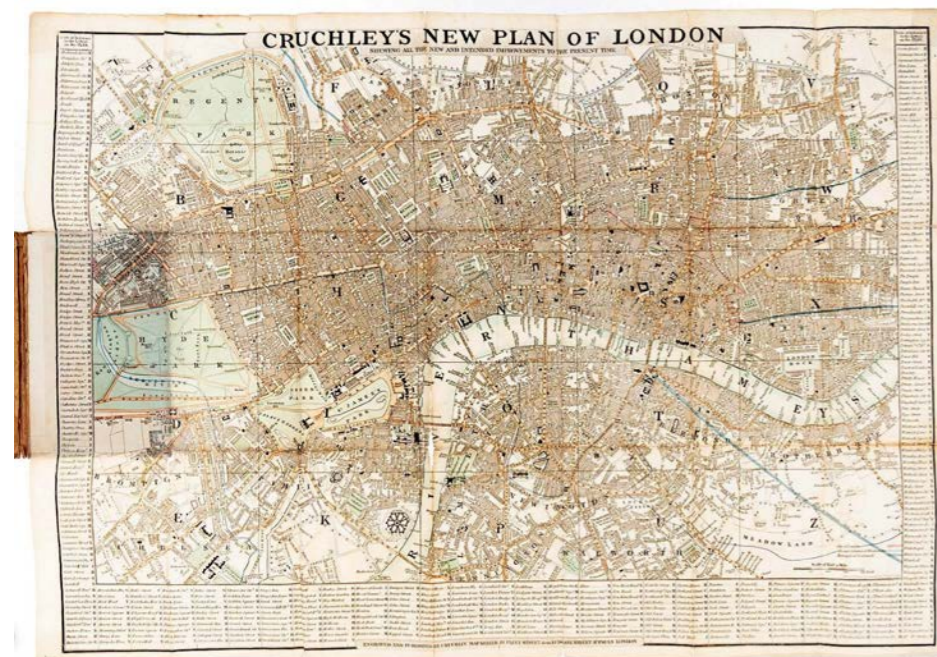
London: Cruchley, 81 Fleet Street, from Ludgate Street, St. Paul's. 1st Jany., 1841

Map dimensions 41.5 x 58.5 cm, overall dimensions 43.5 x 61 cm. Folding map of London showing the extents from Pentonville down to Kennington and Stepney across to Kensington Gardens. Original colour in block and outline. The plan divided into lettered squares, the lettering corresponding to the table of references extending around the left, lower and right margins. Printed on paper, not dissected or backed on linen. Folds between brown cloth boards, yellow publisher's label to upper board with an advertisement to the inner cover.

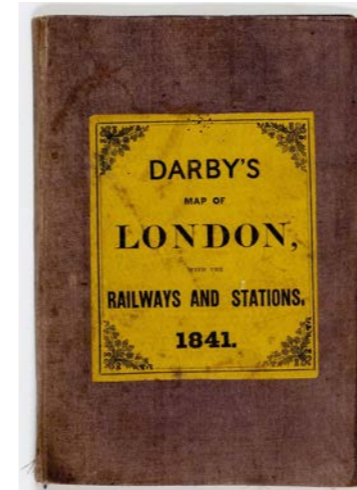
Cover title reads: "Cruchley's New Plan of London, In Miniature, Improved to 1841..." The plan itself dated to the lower right corner.

Howgego, No. 307, A. (12). This edition not listed by Boyle, cf. 132 & 133 for most similar.

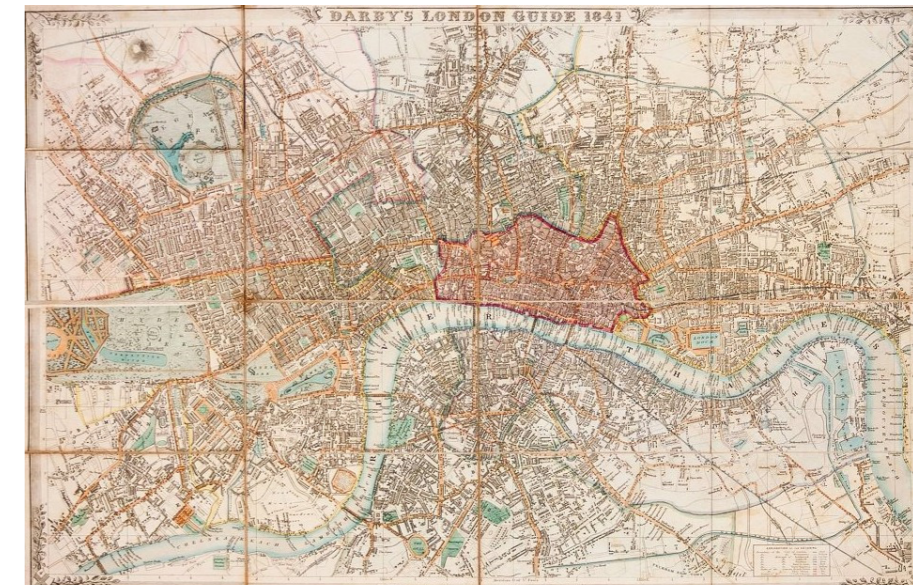
[39207]
£625



80



81 Cover



81

81. DARTON & CLARK

DARBY'S MAP OF LONDON WITH THE RAILWAYS AND STATIONS, 1841.

London: Darton & Clark. 1841.

Original engraved map (43 x 66cm), coloured in outline and wash, showing the extents from Islington (N), to Peckham (S), to Kensington Gardens (W), to Limehouse (E), dissected into 16 sections and backed onto linen, folding between original purple cloth boards (17 x 12cm), original yellow title label with black lettering to upper board. Pencil inscription to recto, "William Ballantine / Weymouth Terrace / London / Gave this book to / D M Keeting".

Covers a little rubbed, fold to upper right margin not affecting image, a few patches slightly browned but mostly a clean, attractive map.

Howgego 378 (1).

[51843]
£500

82. DAVIES, B[ENJAMIN] R[EES]

LONDON AND ITS ENVIRONS. Containing the Boundaries of the Metropolitan Boroughs, the different Railroads & Stations, The New Cemeteries, Roads, Docks, Canals, and all modern improvements...

London: T. & W. Boone, New Bond Street.. Letts & Son, 8 Cornhill, E. Coglan, West Strand, B.R. Davies, 16 George Str. Euston Squ. & Chas. Cheffins, 9 Southampton Buildings, Holborn., R. Moore..and E. Mogg 1841[1843]

Overall dimensions 57 x 72 cm. Attractive folding map of London, showing the extents from Edgware down to Bromley and Plumstead Marshes across to Hanwell. Original colour in block and outline. The plan dissected into 18 sections and backed onto linen, folds between green diagonal patterned cloth covers, manuscript paper label to upper board. Publisher's title label dated 1841 to front pastedown.

First published 1841. Here the date 1841 appears on the manuscript label and to the printed label on the pastedown, however the imprint on the map at bottom right appears to have had the date erased.

Howgego, No. 372, (3?).

[48552]
£850



82

83. WYLD, JAMES**CITY OF LONDON.**

London: James Wyld. June 20th 1842

Folding engraved map (overall 66 x 136 cm.). Dissected into 30 sections, backed on linen and folding into original brown cloth slipcase with paper label to upper cover, marbled paper to verso of end sections showing the area from Lincoln's Inn Fields in the west to Leadenhall Market in the east and from Smithfield in the north to the Thames in the south. Scale approximately 25 inches to a mile.

2 pin holes to upper margin, Bunhill Row indicated in old ink ms. at top margin. A very good example. Intended developments marked in red.

An example of Wyld's planned but not completed edition of Horwood's map of London (originally published 1792-9). This map has additional imprints at the left and right of the lower margin and is marked with various numbers and letters which refer to the key of wards present in Howgego's editions. The map is marked 'E' and 'D' in the upper and lower margins, indicating the sheets that it would have comprised in the larger planned map.

Cf. Howgego, 374 (2) and Boyle, 158.

[52991]
£2,750

84. CRUCHLEY, [GEORGE FREDERICK]**CRUCHLEY'S NEW PLAN OF LONDON SHEWING ALL THE NEW AND INTENDED IMPROVEMENTS TO THE PRESENT TIME.**

London: Cruchley, 81 Fleet Street from Ludgate Street, St. Paul's. Jany. 1st 1843

Map dimensions 41.5 x 59 cm (including table), overall dimensions 42.5 x 59.7 cm. Folding map of London showing the extents from Pentonville down to Kennington and Stepney across to Kensington Gardens. Original colour in black and outline. The plan divided into lettered squares, corresponding to the table of references extending around the left, lower and right margins. The whole laid down on linen, but not dissected. Folds between old plain blue cloth covers, old presentation inscription to blue paper pasted in at inner cover. Front board detached. Map in very good condition.

Presentation inscription reads: "To / Dr Ernst Schmidt / A Skilful Physician / An able Scholar / And a good Friend, / with the Wish / that the crowded thoroughfares / of the Modern Babylon / may lead Him _ to _ / Distinction. / E. Motley October 9 1856."

(Howgego, No. 307, A, (14). Cf. Boyle, 133 for an edition of 1838/40).

[41838]
£675





85

85. BOYS, T.S.

Regent Street looking towards the Duke of York's column. London: [1843]

(Plate size: 31.5 x 43 cm). Original hand coloured lithograph.

[54266]
£300

86. SARGENT, F.S. AND PRIOR, W.H.

GRAND PANORAMA OF LONDON FROM THE THAMES. Extending from the New Houses of Parliament to St. Katherine's Docks.

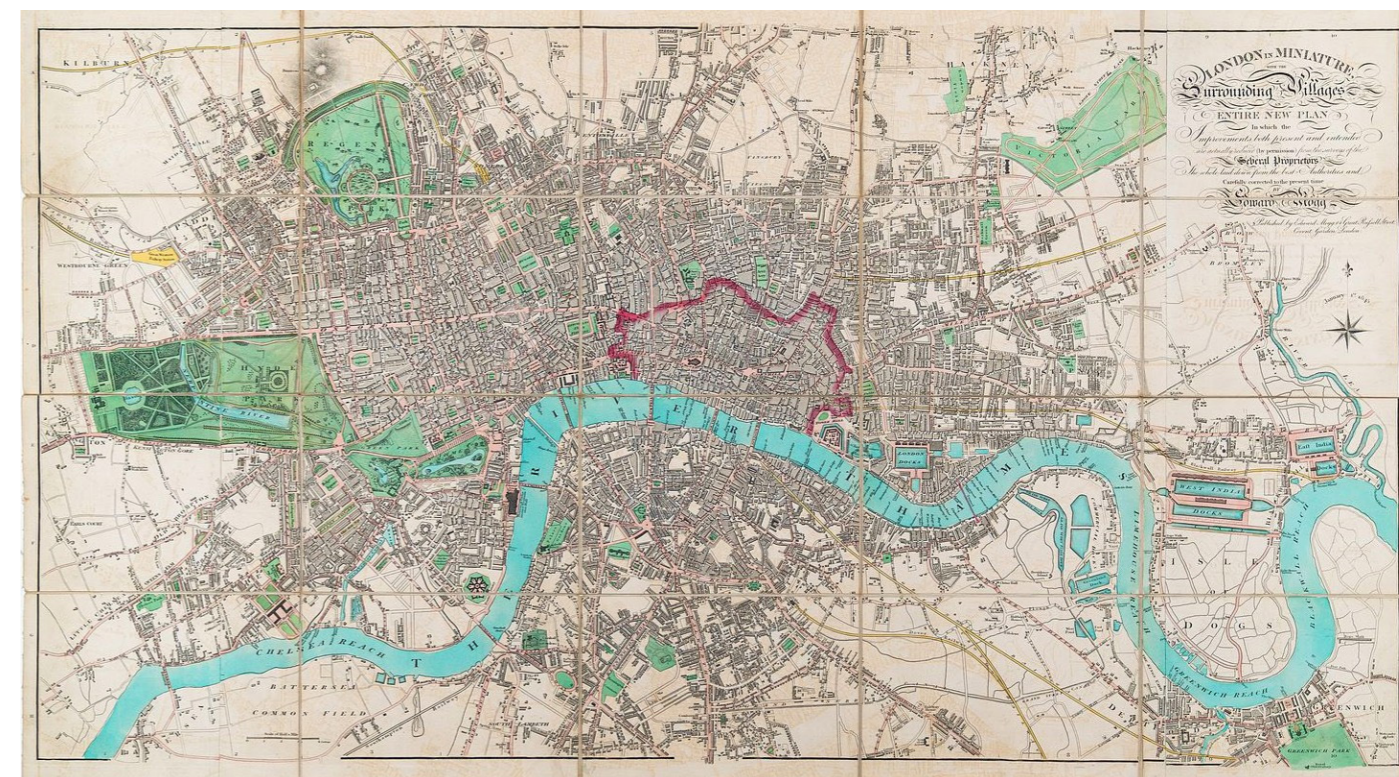
London: Charles Evans for the Pictorial Times. 1844

c. 15 x 370 cm. Uncoloured. A decorative and striking panorama of the Thames, backed on linen, edged with black cotton and rolled. More commonly found in concertina form with titled covers here untitled.

[54586]
£750



86



87

87. MOGG, EDWARD

LONDON IN MINIATURE WITH THE SURROUNDING VILLAGES. An Entire New Plan In which the Improvements both present and intended are actually reduced (by permission) from the surveys of the Several Proprietors... London: Edward Mogg, No. 14 Great Russell Street. January 1st, 1845

Map dimensions 50 x 93 cm, overall dimensions 54 x 96 cm. Folding plan of London showing the extents from Islington through to Camberwell and the River Lea to Kensington. Bright original colour in block and outline. The plan dissected into 20 sections and laid down on linen, though outer three sections on either side conjoined with body of the map as issued. Folds into marbled paper slipcase with publisher's title label to upper board, date of the map inscribed neatly in ink to the label. Grey/brown paper to folded end section on verso of plan.

Slipcase generally worn, upper joint split at one section. Lower panel starting to come loose, though still in place. Paper to folded end section chipped and frayed. Two small sections of paper sometime adhesive to opposing panel, one within margin and the other within the engraved area, causing slight loss to image. Some offsetting across plan. Generally in very good condition with bright colour.

Cf. Howgego, No. 237, though this state not listed. Not listed by Boyle either.

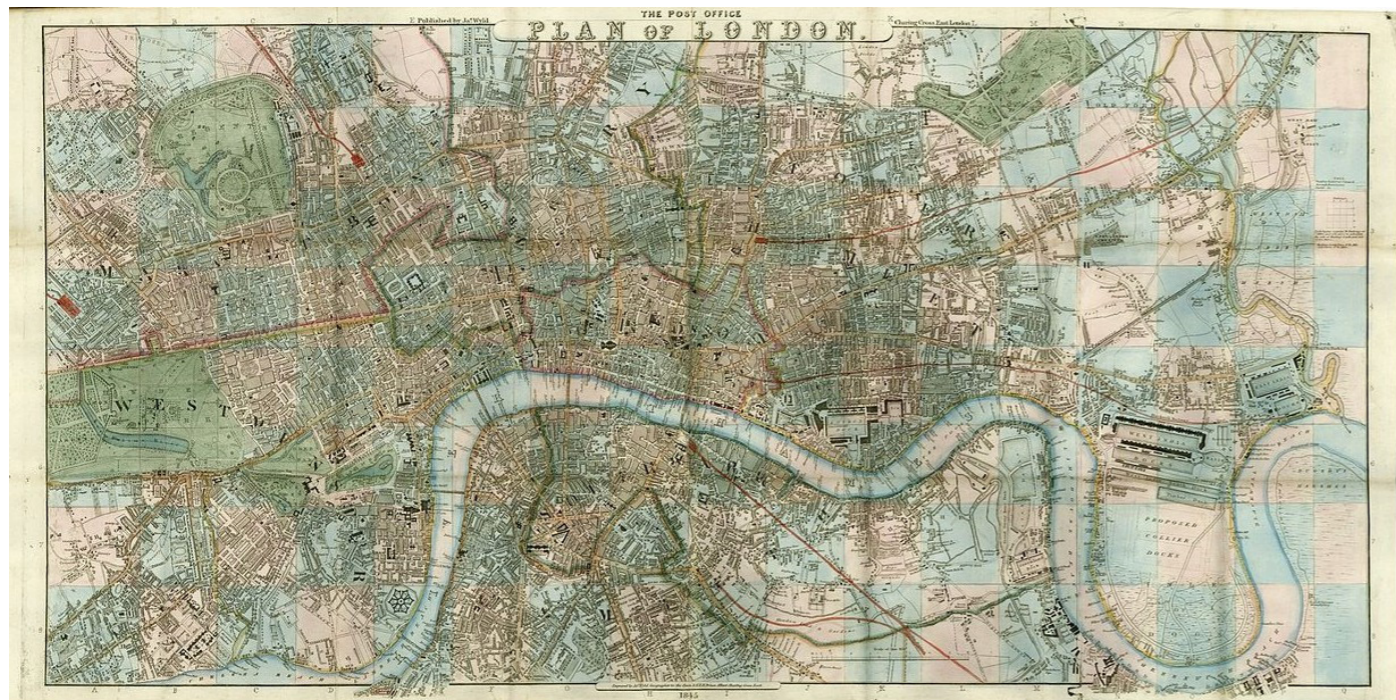
[34755]
£875



87 Detail



87 Detail



88

88. WYLD, JA[ME]S

THE POST OFFICE PLAN OF LONDON.

London: Ja[me]s Wyld. Geographer to the Queen & H.R.H. Prince Albert, Charing Cross East. 1845

Plan dimensions 38.3 x 78 cm (though the map extends beyond the neat line at two points), overall dimensions 41 x 83 cm. The whole plan extends from Islington down to Walworth and West Ham across to Kensington Gardens. Backed on linen, but not dissected. Full original chequered pink and blue colour in block and further outline principally marking out the postal districts, but also the parks and bodies of water. Folds between original blind-stamped brown cloth covers, titled in gilt to upper board, marbled paper to front paste-down, adverts to verso of first section.

This early edition not listed by Hyde, who records editions in the years either side of this example. No editions of this plan listed by Boyle.

Cf. Hyde, D. & H., No. 416.

[52119]

£750



89

89. [HUGHES, H. / COGLAN, FRANCIS?]

A NEW MAP OF LONDON, WESTMINSTER, SOUTHWARK, AND THEIR SUBURBS FOR COGHLAN'S PICTURE OF LONDON.

London: H. Hughes, 15 St. Martin-le-Grand. [1847]

Original engraved map (25 x 38cm,) extending from Hackney down to Deptford and East India Docks across to Brompton.

Rare.

Howgego, 405.

£400

F54381

90. CRUCHLEY, [GEORGE FREDERICK]

Cruchley's New Plan of London Shewing All The New And Intended Improvements To The Present Time.n (Map title)
Cruchley's New Plan of London improved to 1846: coloured to show the various Routes of the Omnibuses, a table of references to upwards of 500 of the principal streets, squarwes, public buildings &c. with all the railways and Stations. (Title on cover).

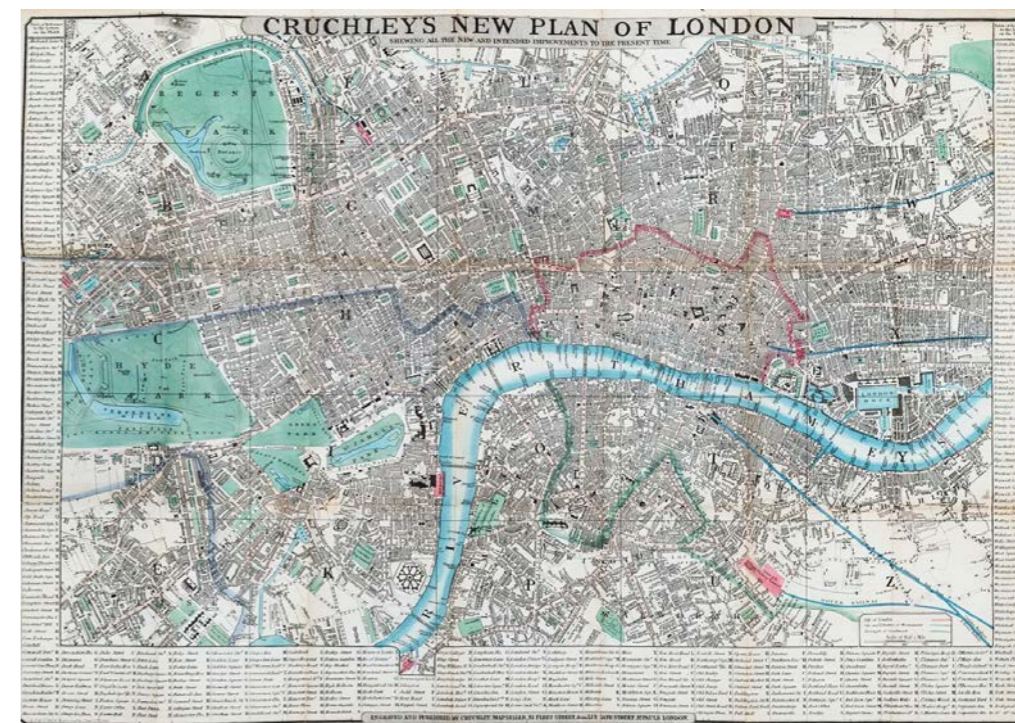
London: Cruchley Mapseller, 81 Fleet Street, from Ludgate Street, St. Paul's. 1st Jany., 1846

Map dimensions 41.5 x 59 cm (including references), overall dimensions 43 x 60 cm. Folding map of London showing the extents from Pentonville down to Kennington and Stepney across to Kensington Gardens. Original colour in block and outline. The plan divided into lettered squares, the lettering corresponding to the table of references extending around the left, lower and right margins. Folding into green cloth covers, yellow label, advertisement leaf to inner cover.

Cf. Howgego, No. 307, A. (17) for a similar edition. Cf. Boyle, cf. 132 & 133 for most similar.

[43275]

£650



90

91. CRUCHLEY, [GEORGE FREDERICK]

CRUCHLEY'S NEW PLAN OF LONDON SHEWING ALL THE NEW AND INTENDED IMPROVEMENTS TO THE PRESENT TIME.

London: Cruchley Mapseller, 81 Fleet Street, from Ludgate Street, St. Paul's. 1st Jany., 1847 / 1848

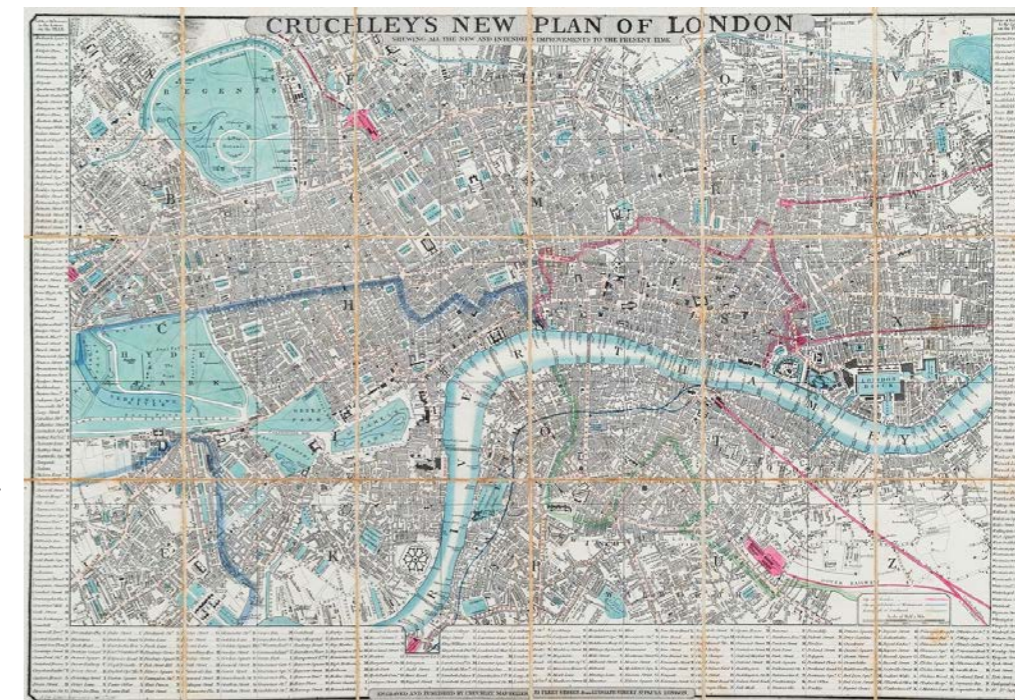
Map dimensions 41.5 x 61.5 cm (inc references), overall dimensions 44 x 63 cm. Folding map of London showing the extents from Pentonville down to Kennington and Stepney across to Kensington Gardens. Original colour in block and outline. The plan divided into lettered squares, the lettering corresponding to the table of references extending around the left, lower and right margins. The whole dissected into 18 sections and mounted on linen, blue patterned paper to folded end sections on verso, publisher's advertisement across another two panels on verso. Folds into matching patterned paper slipcase, orange publisher's label to upper board.

Some light wear to extremities of case, but generally in very good condition. Linen verso foxed. A few very minor blemishes to the plan, one small chip towards centre right of image, otherwise a very good example. The plan dated 1847 in the lower right corner, 1848 appears on the case label.

Cf. Howgego, No. 307, A. (17) for a similar edition. Cf. Boyle, cf. 132 & 133 for most similar.

[42505]

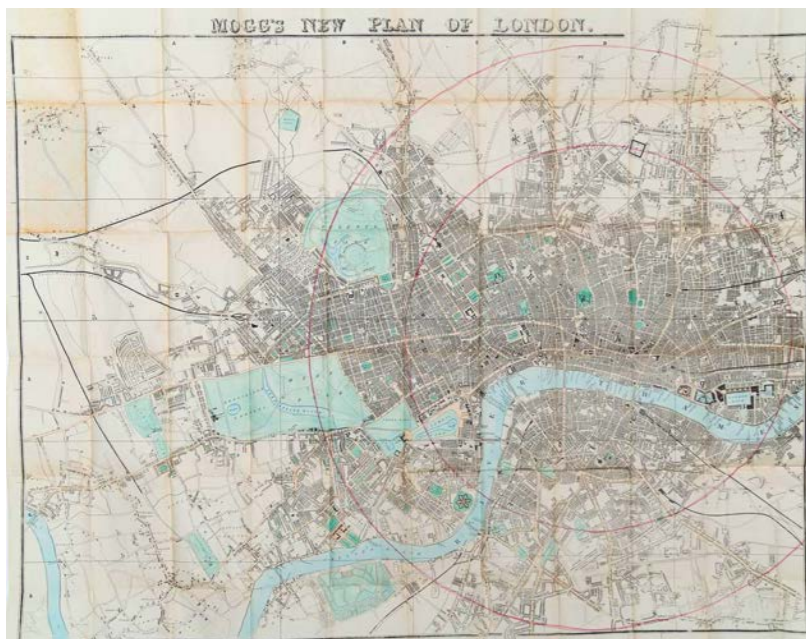
£750



91

92. MOGG, [EDWARD]

MOGG'S NEW PLAN OF LONDON. [Titled on slip-case:] Mogg's Superior Map of London an Entirely New Plan, for 1849, extending from the Thames Tunnel to Hammersmith, accompanied by a Copious Index, containing upwards of 1500 Places with References to their several Situations



London: E. S. Mogg, 14 Great Russell Street, 1849

62 x 81 cm. (overall 71 x 86 cm). Original hand-coloured folding map of London shows extents from Holloway in the North to Lambeth in the South and from Brook Green in the West to the Docks in the East. The map folds into original green cloth boards (14 x 9.5 cms) with yellow publisher's printed title label to upper cover, and the Index (stating "...upwards of two thousand places.", pp.30+[5, ads]) pasted into inside front cover.

One section of map where pasted into covers slightly browned, a few minor tears

Rare, not in the usual bibliographies, although we have had a similarly titled map, again not listed, for 1851. *Not in Hyde or Howgego.*

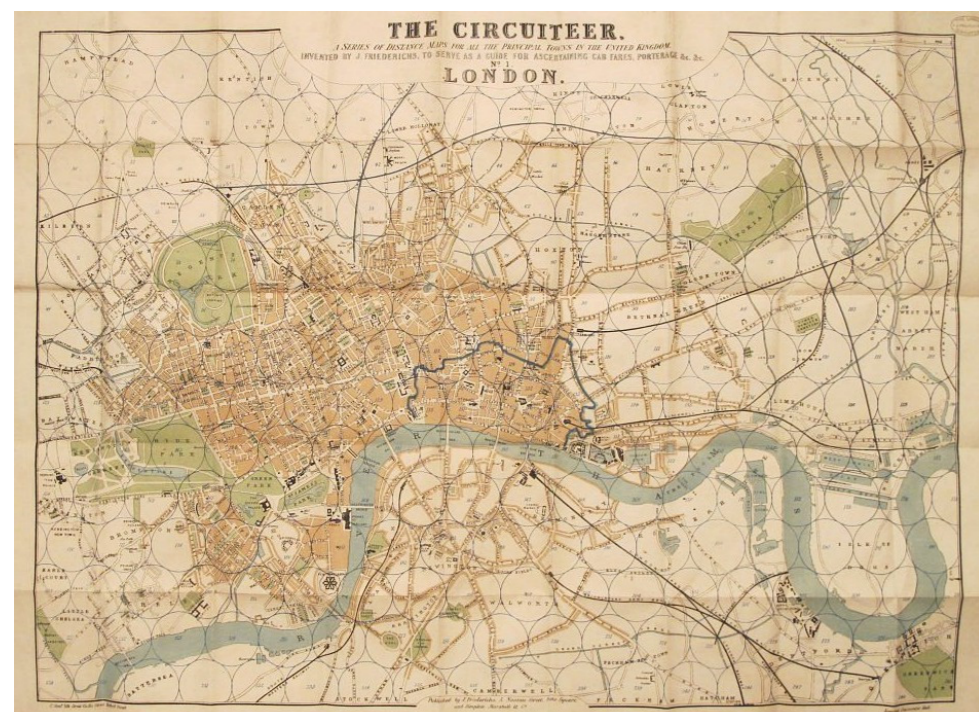
[49234]
£500

92

93. FRIEDERICHS, J.

THE CIRCUITEER. A Series of Distance Maps fro all the Principal Towns in the United Kingdom. Invented by J. Friederichs, to serve as a guide for ascertaining cab fares, portorage &c. &c. No.1. London. London: J. Friederichs, 5 Nassau Street, Soho Square and Simpkin Marshall & Co. 1850

(54 x 73 cm). Unusual original coloured lithograph map of London. The map shows extents from Holloway in the north to Camberwell in the south and from Paddington in the west to the Docks in the east, divided in to 245 numbered, circular districts. The map is printed on paper and mounted on linen and folds between original brown cloth covered boards, with attractive, colour printed publisher's label to cover. Circular stamp to upper right corner of margin 'The London Circuiteer, J. Friederichs'. Covers sometime restored.



Title label toned and lightly soiled. Some very light soiling and wear to edges and verso of map. Generally very good. Lacking index and explanation called for by Howgego.

Howgego, 408 (2).

[46998]
£375



93

93 Cover




94. BANKS & CO. (PUBLISHER)

A BALLOON VIEW OF LONDON AS SEEN FROM HAMPSTEAD.

London: Banks & Co. 4 Little Queen Street Holborn & Effingham Wilson, Royal Exchange May 1st. 1851

An attractive and detailed folding map (70 x 110 cm.) viewing London viewed from the north looking south across the centre, the Thames and on to south London. The map covers the extents from Camden Town to Kennington and Whitechapel to Paddington. Folding into original blind-stamped red cloth covered boards (35.5 x 22 cm.), title in gilt to upper cover.

[52483]
£3,250



94 Cover

95. PRINTED ON CLOTH

"HANDKERCHIEF" MAP OF LONDON.

London: 1851

Engraved map printed on linen, (66 x 74 cm.) of central London, extending from Kentish Town (N) to Whitechapel (E) Vauxhall (S) and Kensington Palace (W). Blue and brown strapwork printed border with engraved vignette of the Crystal Palace in each corner.

Minor spotting, overall in excellent condition. Souvenir of The Great Exhibition. Rare.

[48296]
£1,500

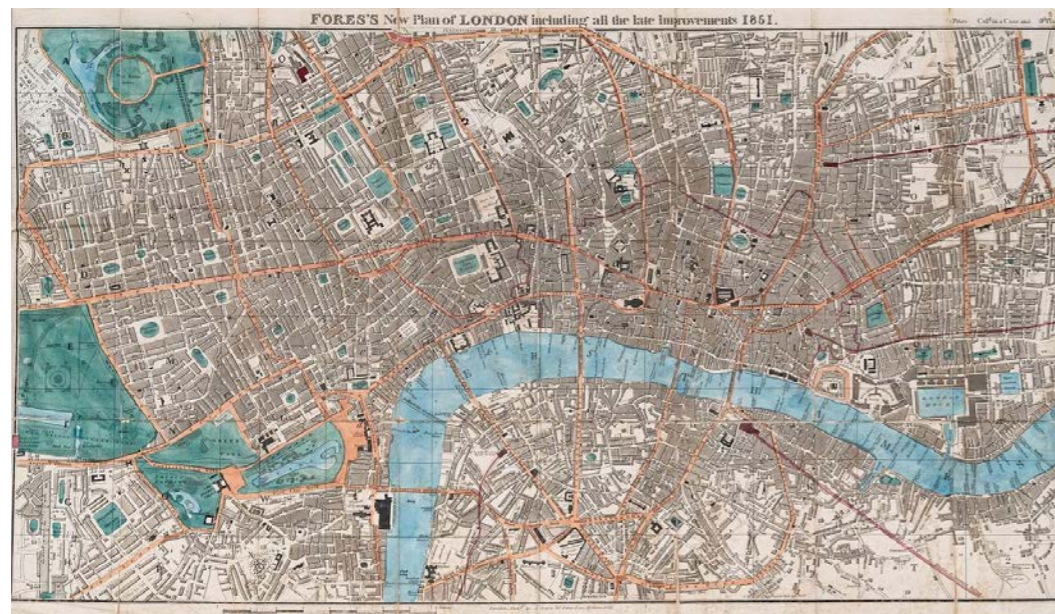


95

96. FORES, [SAMUEL WILLIAM]

FORES'S NEW PLAN OF LONDON INCLUDING ALL THE LATE IMPROVEMENTS 1851.
London: J. Cooper. 36 Fetter Lane, Holborn. 1851

Map dimensions 43 x 78 cm, overall dimensions 47 x 82 cm. Folding plan of London, showing the extents from Pentonville down to Newington and Mile End across to Hyde Park. Original colour in block and outline. The whole backed onto linen (though not dissected), folds between original brown cloth covers with publisher's label to upper board. Marbled paper to inner cover.



Covers worn and slightly warped. Small chip to title label on upper board. Paper toned and soiled, cracks along some folds, creasing at edges. Howgego only records two much earlier editions of the map in the Guildhall Library, both editions matching this example in size and extents. These recorded editions published in 1829 and 1836. No editions listed on Copac.

Cf. Howgego, No. 320a. Not listed by Boyle.

[41209]
£500

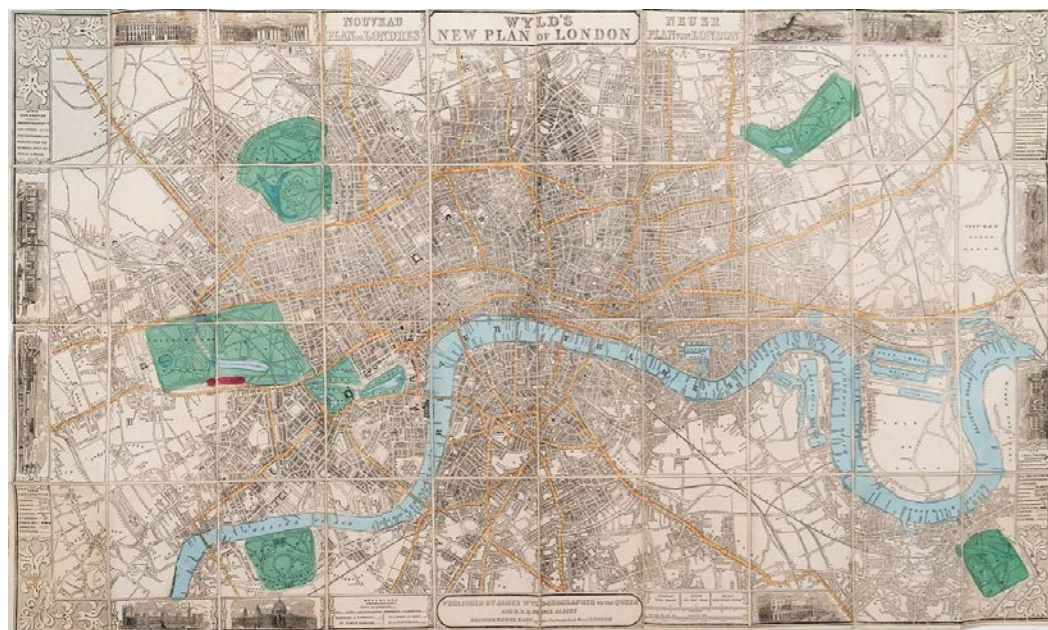
96

97. WYLD, JAMES

WYLD'S NEW PLAN OF LONDON. [TITLE REPEATED IN FRENCH AND GERMAN]. [Title on cover: Wyld's Map of London and Visitor's Guide to the Great Exhibition 1851].
London: James Wyld. Charing Cross East (opposite Northumberland Street). 1851

(55 x 95 cm). A most decorative folding map of London printed in 40 sections (though not physically dissected). The plan covers extents from Islington down to North Brixton and East India Docks across to Holland Park. An attractive printed border with eleven views of famous sites and buildings in the city, with floral cornerpieces and panels of explanatory text. Original block colour to the bodies of water, the open spaces (parks, cemeteries etc.), main roads and marking the Crystal Palace and Leicester Square. Folds between publisher's blind-stamped blue cloth covers with title to upper cover, publisher's adverts to pastedown.

"E.A. Esquilant, Stationer, Bookseller & Engraver, 541 Oxford Street" label to inside front cover, ink ownership inscription of "Richd. Greenwood/1851" to map verso.



Hyde, no. 25, (1). Boyle, 188.

[52180]
£750

97

98. MOGG, E.S.

MOGG'S LONDON AND ITS ENVIRONS DRAWN FROM THE LATEST SURVEYS.
London: E.S. Mogg, 14 Great Russell Street, Covent Garden. [ND [c.1852]

Map dimensions 52.5 x 80.5 cm, overall dimensions 56 x 84.5 cm. Folding map of London covering the extents from Upper Holloway down to Putney (shown on a fold-out extension to lower left corner) and Stratford across to Hammersmith, scale 3 inches to the mile. Original colour in block and outline. The three mile radius from the G.P.O marked out with a thin red line, as is the 4 mile radius from Charing Cross. Some old pencil annotations to lower margin and right edge of plan. The whole backed onto linen, folds between dark blue cloth covers with title lettering and illustration of St. Paul's in gilt to upper board, marbled paper to inner cover and to folded end section on linen verso. Booklet (pp. 30) to inside cover with a street index to the map. No printed date, but c. 1852. The imprint on the map bears the name of E.S. Mogg with his Great Russell Street address, the firm moved to 26 Brydges Street in 1853. The Great Exhibition is shown in Hyde Park, Victoria Street also features, both opened in 1851. The Great Northern is shown running into Kings Cross, the station was opened in 1852.

Hyde, D & H, 390, (2). Cf. Boyle, 208 for a later edition.

[42045]
£500



98

99. SMITH, C. (PUB.)


SMITH'S NEW MAP OF LONDON AND ENVIRONS.
London C. Smith & Son. 1853

Hand-coloured engraved map, overall 70 x 108 cm, dissected into 44 sections, backed on linen and folding into original blind-stamped brown cloth boards, titled in gilt to upper cover and with original steel clasp. Extends from Stoke Newington (N) to Stratford (E) to Clapham (S) to Hammersmith (W)
A very good copy. Nice colour.

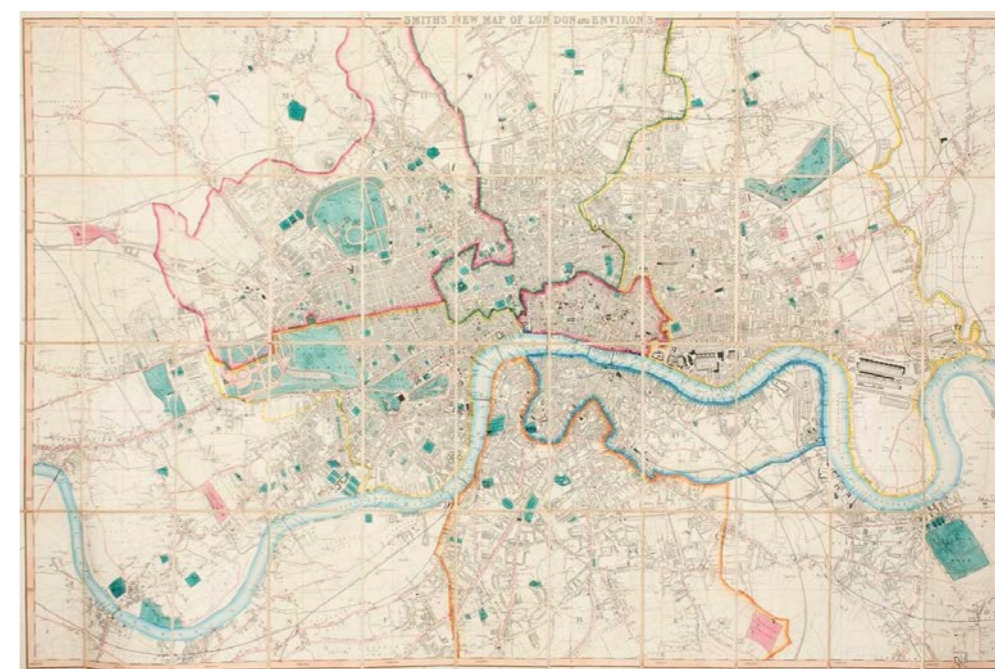
The metal clasp is unusual and charming but seems to be an original feature of this map referred to in other descriptions we have seen.

(Howgego, 407 - but not this particular date)

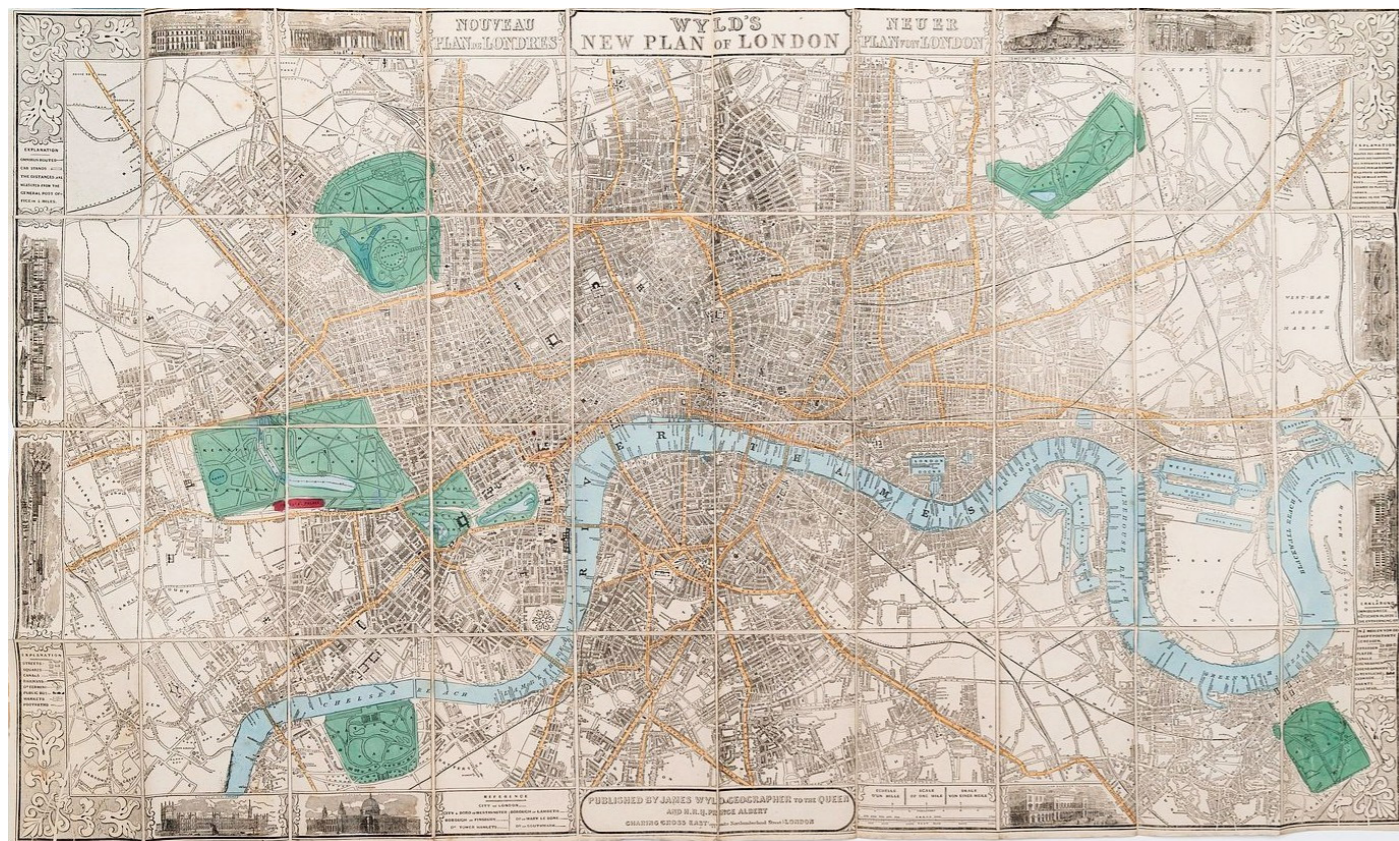
[51289]
£950




99 Cover




99



100



100 Presentation



100 Cover

100. WYLD, JAMES**PRESENTATION COPY**

WYLD'S NEW PLAN OF LONDON. [TITLE REPEATED IN FRENCH AND GERMAN]. [Title on cover: Wyld's Map of London and Visitor's Guide to the Great Exhibition 1855].

London: James Wyld, Charing Cross East (opposite Northumberland Street). [1855]

(55 x 94 cm). A most decorative folding map of London printed in 40 sections (though not physically dissected). The plan covers extents from Islington down to North Brixton and East India Docks across to Holland Park. An attractive printed border with eleven views of famous sites and buildings in the city, with floral cornerpieces and panels of explanatory text. Original block colour to the bodies of water, the open spaces (parks, cemeteries etc.), main roads and marking the Crystal Palace and Leicester Square. Folds between publisher's blind-stamped blue cloth covers with titles to upper cover, publisher's adverts to pastedown. Covers rather worn, map very good.

Hyde, no. 25, (5).

[49820]
£750



101

101. NEEDHAM, J. [AFTER] HARDING J.D.

CRYSTAL PALACE & PARK, SYDENHAM. Designed by Sir Joseph Paxton and executed under his direction. To Her Most Gracious Majesty the Queen, Who Honoured By Her Royal Presence the Opening Ceremony on the Tenth of June 1854. This Print is most respectfully dedicated by her Majesty's most obedient and humble servant [signed in the plate] Joseph Paxton.

London: Day & Son. 1854

69.5 x 126 cm. (51 x 112.5 cm image size). Original tinted lithograph with additional hand colouring. Framed and glazed.

London, Printed & Published June 10th 1854 under Authority of the company by Day & Son Lithographers to the Queen, in the Crystal Palace & at 17 Gate Street, Lin. Inn Fields.

A very scarce and most impressive print.

[40644]
£2,250



101 Detail



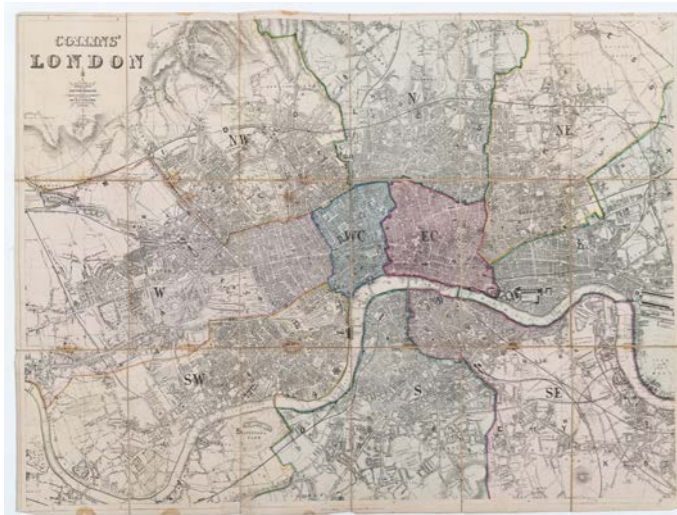
CRYSTAL PALACE & PARK, SYDENHAM.

Designed by Sir Joseph Paxton and executed under his direction.

To Her Most Gracious Majesty The Queen.

WHO HONOURED BY HER ROYAL PRESENCE THE OPENING CEREMONY ON THE TENTH OF JUNE 1854.

This Park is most respectfully dedicated by Her Majesty's most obedient and humble servant Joseph Paxton



102

102. COLLINS, [HENRY GEORGE]

COLLINS' LONDON.
London: H.G. Collins, 22 Paternoster Row. [c. 1856]

Map dimensions 54.5 x 72.5 cm, overall dimensions 55.5 x 74 cm. Folding map of London showing the extents from Upper Holloway to Stockwell and West India Docks through to Kensal Green. Original colour in block and outline marking out the postal districts. The plan dissected into 18 sections and laid down on linen. Publisher's printed title label to one panel on linen verso, plain grey paper to other folded end section.

A recurring small stain along lower horizontal fold, one patch with slight transfer adhesion from opposing map panel. Some minor creasing at section edges, generally in good condition.

This edition with the postal districts, introduced in 1856, marked out. An alphabetical list of streets is mentioned on the publisher's label, not present here.

[41913] *Hyde, No. 38 (2). Boyle, 203.*
£500

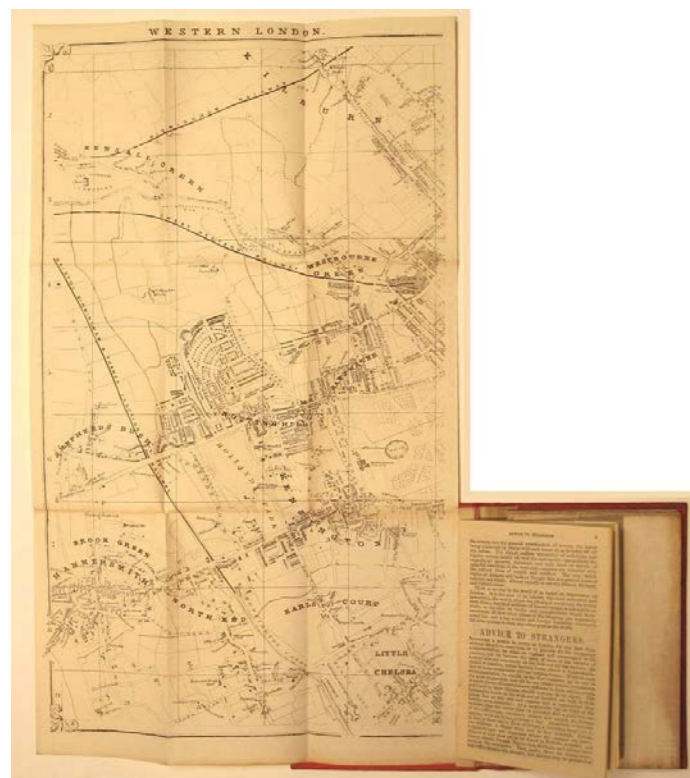
103. REYNOLDS

REYNOLDS'S MAP AND STRANGERS GUIDE THROUGH LONDON. [Title on map: Reynolds's Map of London Divided into Quarter Mile Sections for Measuring Distances.]

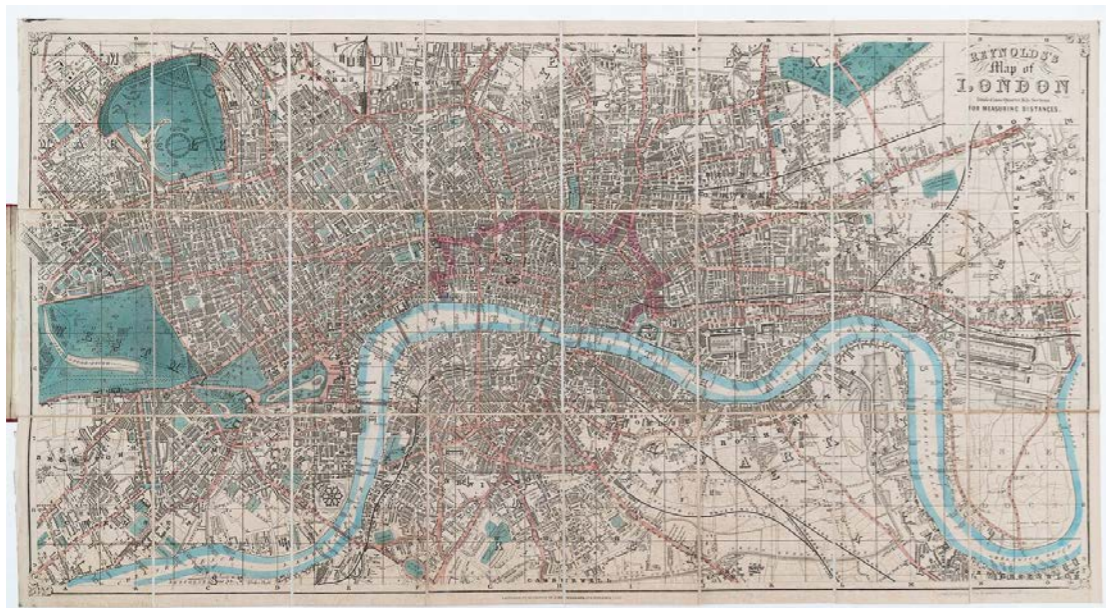
London: J. Reynolds, 174 Strand. 1856

(43 x 79 cm). Original hand-coloured folding map of London showing extents from Hoxton in the north to Walworth in the south and from Hyde Park in the west to the docks in the east. The map is dissected into 24 sections, mounted onto linen and folds between publisher's gilt-titled red cloth boards. With 36 page guide to London and additional map of West London (44 x 25.5 cm) showing extents from Kilburn in the north to Chelsea in the south and from Shepherd's Bush in the west to Kensington Gore in the east. Some very light soiling to covers. A few light marks to map, mainly in lower right corner. Generally in very good condition.


[47141]
£750



103



103



103 Cover

104. REYNOLDS, JAMES

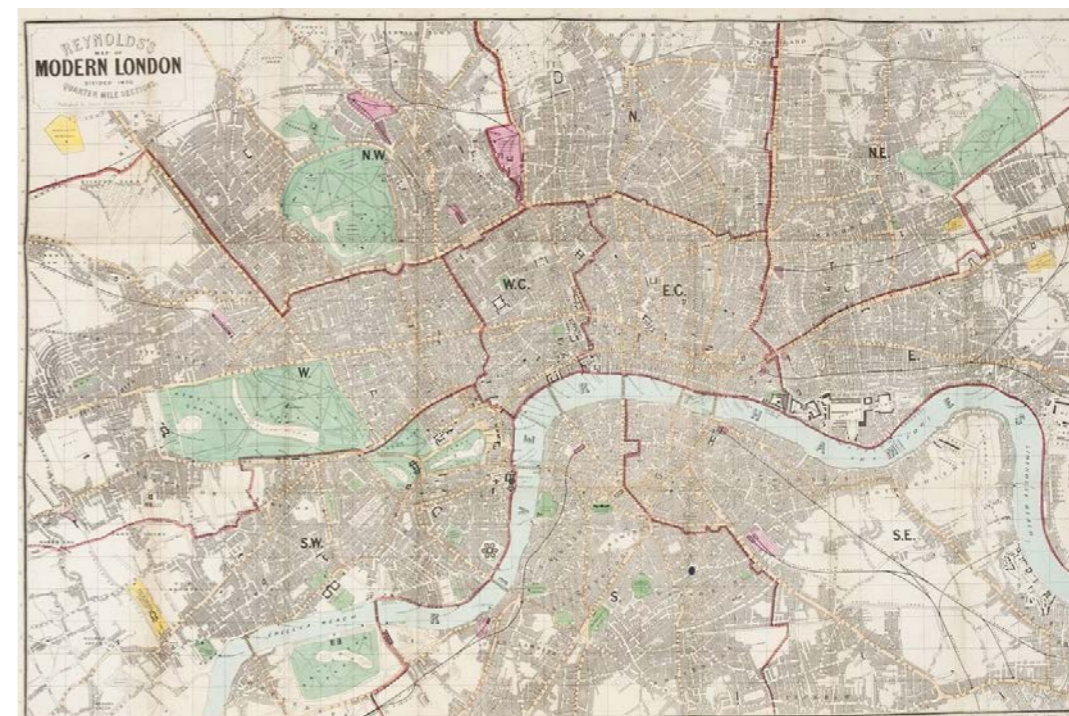
REYNOLDS'S MAP OF MODERN LONDON DIVIDED INTO QUARTER-MILE SECTIONS FOR MEASURING DISTANCES. (AS TITLED ON MAP). Reynolds's Map of London and Visitors Guide. (As titled on upper cover).
London: James Reynolds. [1858]

(Map size: 48 x 73 cm). Folding plan of London on paper backed onto linen. The plan shows the extents from Kentish Town to Camberwell and Kensington Olympia to Limehouse. Original hand colour in block and outline. Folds between original purple cloth boards (18 x 10cm) with gilt titles to upper cover. Visitor's guide to inside of upper board.

Boards rather worn, map very good.

Honggo No. 54 (2)

[51060]
£500



104

105. DAVIES, B[ENJAMIN] R[EES]

DAVIES'S MAP OF THE ENVIRONS OF LONDON.
London: Edward Stanford, 6 Charing Cross. 1859

Map dimensions 73.5 x 106.8 cm, overall dimensions 77 x 110 cm. Folding map of London and the surrounding areas showing the extents from Potter's Bar down to Caterham and Thurrock across to Windsor. The four mile radius from Charing Cross and the three and twelve mile radii from the G.P.O are printed. Completed and proposed railways are marked accordingly. The distances from the termini are marked in miles along the railway routes.

Original colour in block and outline. The county, borough and postal district boundaries heightened in colour, the abbreviations of the postal districts also printed on the map.

The map dissected into 32 sections and laid down on linen. Folds between red cloth covers, gilt lettered on upper cover and blind-stamped to both. Old manuscript label to upper board. Matching marbled paper to folded end section on linen verso and to pastedown of covers, the latter with an ownership inscription dated 1860.

Covers worn at extremities and with a dampstain cutting across lower corners. The map itself bright and in very good condition.

Hyde, No. 39, (4). This edition not listed by Boyle, but cf. no. 201 for a similar edition.

[38258]
£450



105



106

106. ORDNANCE SURVEY

LONDON AND ITS ENVIRONS.

Southampton: Published at the Ordnance Map Office by Lt. Colonel James,... October 1857

Map dimensions 67 x 110 cm, overall dimensions 71.5 x 115 cm. Folding map of London and the surrounding regions. The extents cover the area from Potters Bar down to Epsom and Gravesend across to Windsor. Uncoloured except for the principal railway lines being marked out in ink. The map dissected into 36 sections and backed onto linen, marbled paper to folded end sections on verso. Old ink ownership inscription of an H.D. Eggleton to linen. It folds into original textured green cloth slipcase.

Covers soiled and stained, wear to extremities. Paper toned overall, the map otherwise in good condition.

Printed in lower left margin: "Engraved originally in 7 sheets which have been joined into 1 sheet by the Electrotpe process".

Hyde, No. 52, (1). Boyle, 209.

[38272]
£250

107. GAS MAP

MAP REFERRED TO IN THE METROPOLIS GAS ACT, 1860.

[London: 1860]

380 x 390 cm. A magnificent wall map of London. Engraved over thirty sheets, joined, backed onto linen, trimmed with green silk and mounted on original rollers. The whole housed within original wooden case (measuring roughly 420 x 15 x 14 cm).

Small tear within map towards upper edge. Fabric tape repair on reverse side of upper right corner. One of the final posts missing from the lower roller.


Original wash hand colour demarcating the gas company districts, the names of which have been handwritten in bold black ink. The map shows the extents from Crouch End down to Streatham and Plaistow across to Wormwood Scrubs. Scale - 12 inches to the mile. The altitudes given in feet at numerous intervals, almost at every inch.

The signature of Thomas Henry Sutton Sotherton-Estcourt, "Chairman of the Select Committee, House of Commons" dated 14th Aug. 1860, appears in manuscript to the lower left corner beneath the title. Sotherton-Estcourt was M.P. for North Wiltshire and briefly held the office of Home Secretary in the previous year.

The title repeated in manuscript on the linen verso (on the reverse side of the upper right corner). Adjacent to this a manuscript note reads: "Deposited in the Clerk of the Peace's Office on the 22nd August 1860". The Clerk of the Peace was a semi judicial position appointed to the county council, one of the main tasks of the position was maintenance of local legal records.

In passing the Metropolis Gas Act, the House of Commons regulated the rivalling gas companies operating across London: demarcating the districts that they could supply (outlined on the map), establishing a standard unit of measurement for energy usage (candle power) and setting a maximum price per unit. The Home Secretary was effectively appointed to the role of ombudsman by the Act.

[40973]
£5,000



107

108. ARNOU, JULES. [LEMERCIER]

Dôme de la Cathédrale de St. Paul, Londres. St. Paul's Dome (Church Yard), London.
London: E. Gambart & Co. 25 c.1860

(39 x 57 cm). Steel engraved print with hand colouring showing the eastern side of St Paul's Cathedral.

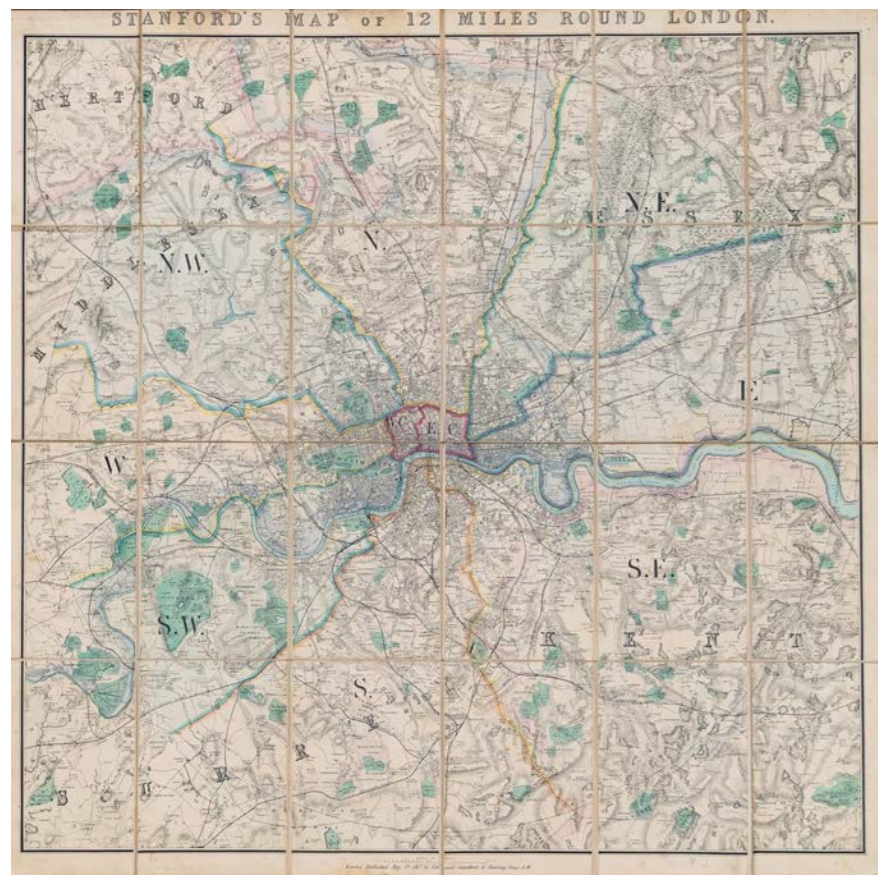
[54265]
£250



108

109. STANFORD, EDWARD

STANFORD'S MAP OF 12 MILES ROUND LONDON.
London: Edward Stanford, 6 Charing Cross, S.W. May 1st, 1862



109

Map dimensions 65.5 x 64 cm, overall dimensions 68 x 71 cm. Original colour in block and outline. Folding map of London and its environs, extending from Potters Bar down to Purley and Romford across to Southall. The 12 mile radius from the G.P.O. marked out, within this area the boundaries of the postal districts are marked and shaded in various colours. The county boundaries also distinctly shaded.

The whole dissected into 24 sections and backed onto linen. It folds between brown cloth covers, publisher's title label to upper board with the ownership inscription of "A. Bassano[?]", Publisher's adverts to front pastedown and to folded end section on linen verso. Some wear to covers, upper cover detached. Title label on cover and adverts to end sections somewhat worn and soiled. The map paper browned evenly overall, a few light stains though mostly confined to margins. Occasional creasing at section edges, nevertheless an attractive map with good colour.

This edition not listed by Hyde or Boyle.

Cf. Hyde, No. 70.

[34688]
£500

110. [WARD AND LOCK]

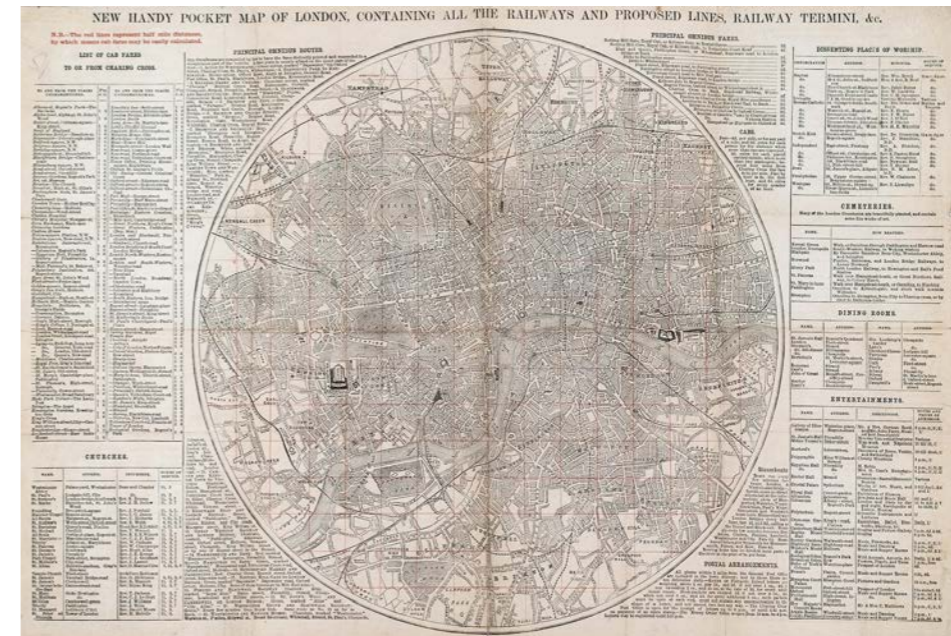
NEW HANDY POCKET MAP OF LONDON, CONTAINING ALL THE RAILWAYS AND PROPOSED LINES, RAILWAY TERMINI, &C.
[c.1862]

Map radius 31.5 cm, overall dimensions 34.5 x 50.2 cm. Uncoloured, though with grid-lines marking half mile distances in red. A circular plan of London showing the extents from Highgate Hill down to Clapham Park and Stepney across to Notting Hill. Printed text to edges with useful information on travel, places of worship, entertainment and postage. Backed onto linen with grey blue endpapers. Label with printed border to one of the endpapers, though with manuscript title in an old hand.

One of the endpapers unevenly faded, generally in very good condition overall.

Hyde, No. 92.

[33810]
£200



110

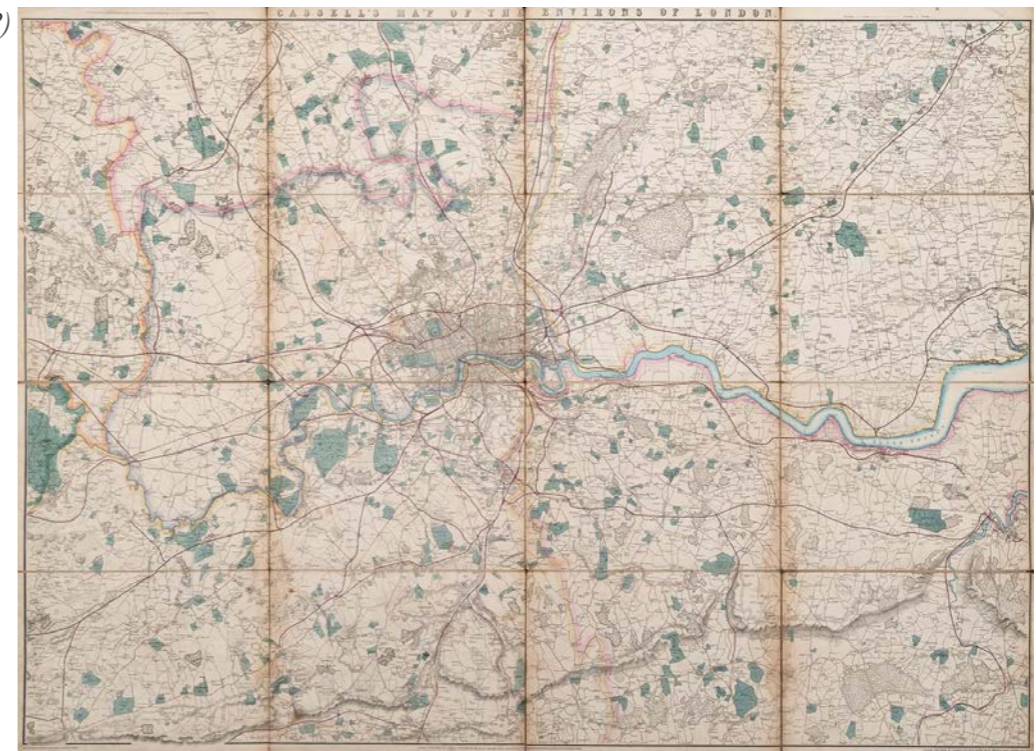
111. CASSELL

CASSELL'S MAP OF THE ENVIRONS OF LONDON.
London: Cassell, Petter & Galpin, Belle Sauvage Yard, Ludgate Hill. [1863]

Overall map dimensions 95 x 129 cm. divided into 16 sections and backed on linen, extends from St. Albans (N) to Redhill (S), Chatham (E) to Windsor (W).

Hyde, No. 93, (2)

[54588]
£250



111

112. DAVIES, [BENJAMIN REES]

DAVIES'S NEW MAP OF THE BRITISH METROPOLIS The Boundaries Of The Boroughs, County Court Districts Railways, And Modern Improvements.

London: Edward Stanford, 6 Charing Cross. Sold also by A. Newberry, 36 Ludgate Street [et al]. 1st Jany., 1864

Map dimensions 64 x 90.5 cm, overall dimensions 68 x 94.5 cm. Folding map of London showing the extents from Hornsey down to Clapham Common and Plaistow across to East Acton. Full original colour in block and outline, with the four mile radius from Charing Cross shaded in blue. The postal districts marked, each distinctly coloured.

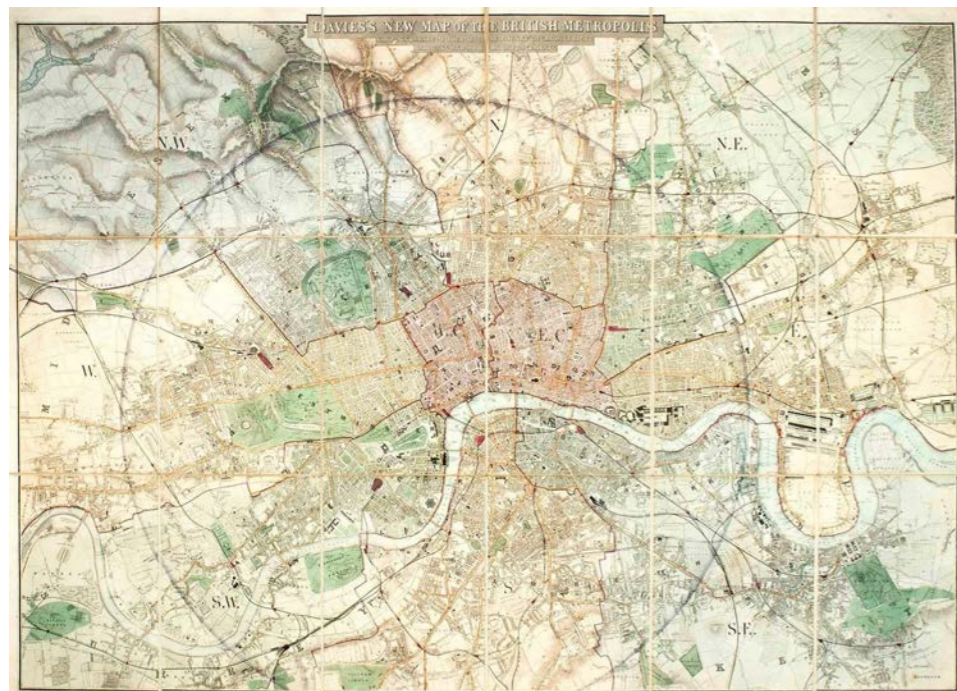
The plan dissected into 18 sections and laid down on linen. Folds between rust coloured cloth covers, gilt lettered to upper board. Marbled endpapers. Ownership inscription of a Mrs C.G. Newcomb [?] dated April 1864 in ink to verso of plan.

Spine of covers neatly restored. Some minor creasing at section edges. Diagonal creases to margins at lower corners with some corresponding cracks to the paper, both creases confined to the margins and not affecting image. Abrasion to paper at upper right corner with slight loss to surface of map. Nevertheless, a nice attractively coloured map.

An intermediate edition almost identical to an issue recorded by Hyde dated c. 1864. The plan matches his description of the developments of the railways with the exception of the Midland railway to St. Pancras, which doesn't appear here.

Cf. Hyde, No. 27 A. (7) & (8). Cf. Boyle, 215 for a similar edition.

[36532]
£825



112

113. DAVIES, B[ENJAMIN] R[EES]

DAVIES'S MAP OF THE ENVIRONS OF LONDON.

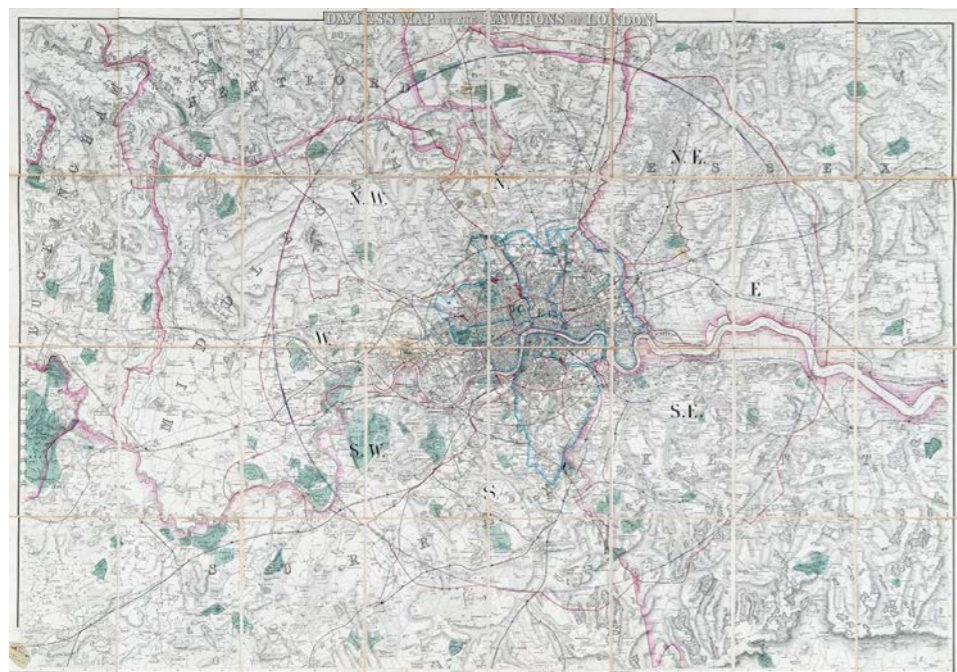
London: Edward Stanford, 6 Charing Cross. 1866

Map dimensions 73 x 104.7 cm, overall dimensions 79.3 x 111.2 cm. Folding map of London and the surrounding areas showing the extents from Potter's Bar down to Caterham and Thurrock across to Windsor. The four mile radius from Charing Cross and the three and twelve mile radii from the G.P.O are printed. Completed and proposed railways are differentiated. The distances from the termini are marked in miles along the railway routes.

Full original colour. The county, borough and postal district boundaries heightened in colour, the abbreviations of the postal districts also printed on the map. The map dissected into 36 sections and laid down on linen. Folds into green cloth covers, gilt lettered on upper board and blindstamped to both. Publisher's advertisements pasted onto end section verso and pastedown of covers. Covers slightly worn causing slight loss to gilt lettering. Dampstaining to linen verso, but not evident on recto. Paper somewhat soiled and toned overall, generally in good condition.

Hyde, No. 39, (7). This edition not listed by Boyle, but cf. nos. 201 and 258 for similar editions.



[38260]
£350



113



94



114. DIXON, HENRY & BOOL, ALFRED & JOHN

RELICS OF OLD LONDON

London: Society for Photographing Relics of Old London. 1868-1875

2 portfolios (47 x 36 cm.) 14 leaves of letterpress printed rectos. Original blue moire cloth backed in black morocco, original ties (mostly lacking, just three remaining). Near contemporary 11 page manuscript booklet (23 x 18 cm.) Index to the photos loosely inserted.

Bindings rubbed and worn, old damp-stain lower right corner throughout affecting more or less c 6 x 6 cm area, sometimes impinging on the imprint details, but not affecting the photos themselves or the titles beneath.

120 carbon photographic prints mounted on pale blue card with titles beneath, imprint lower right, printed numbers lower left on nos. 61-120, the second portfolio, only.

Originally issued in annual parts of 6 photographs from 1875-1878 and subsequently 12 photographs per issue (1879-1886) with the text leaves (all present here) by Alfred Marks, dated March 1881 (7 leaves in first portfolio) and May 1882 -April 1886 (7 in the second).

The first 6 photographs not dated in the imprint on the mount, the next 6 with the date 1867 crossed through, subsequent numbers dated in batches of 6/12 in annual chronological order. 105 of the photos initialled AM (Alfred Marks).

The Society for Photographing Relics of Old London originated in the desire of a few friends to have a record of the Oxford Arms in Warwick Lane, threatened in 1873 and demolished in 1878. Negatives were made by Alfred and John Bool of Albany Street and these were distributed among subscribers in 1875. Letters leading to the formation of the Society appeared in The Times in 1875. Initially the photographs were issued without letterpress but in 1881 Alfred Marks wrote descriptive text for those issued up to that date and continued to produce text from then to the end of the series.

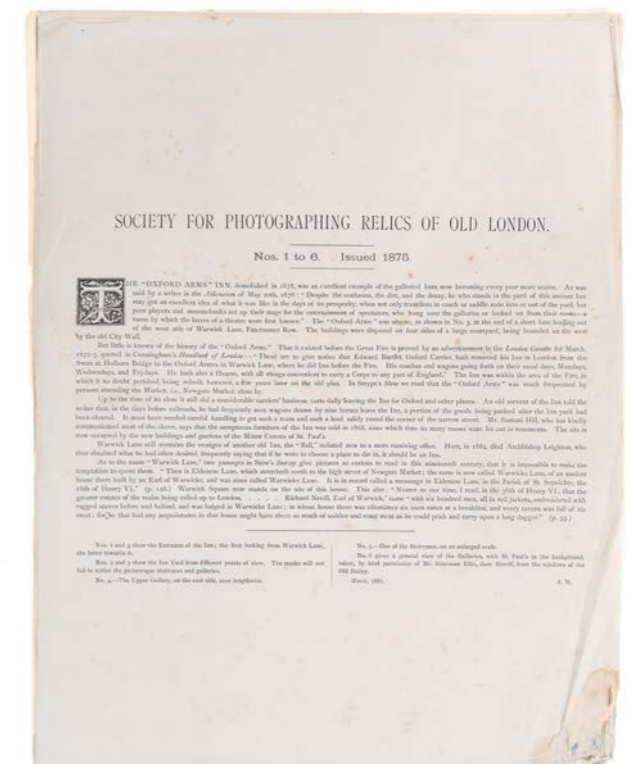

This extraordinary collection of photographs provides an invaluable record of a London much of which, happily not all, was eventually demolished and of the achievement of Henry Dixon and the Bool Brothers in preserving the memory of these buildings.

For details of all the buildings portrayed, plus an introductory essay see: Old London, Photographed by Henry Dixon and Alfred and John Bool for the Society for Photographing Relics of Old London, by Graham Bush. Academy Editions, 1975. A copy of which is included with this item.

Due to the protracted publishing history, complete sets of this beautiful series of photographs of a vanished London are understandably scarce and it is poorly represented in institutional collections. Copac lists The British Library as the only U.K. location; it is held in whole or in part by a number of U.S. libraries.

Possibly this copy once belonged to top Alfred Marks, with his initials to 105 of the photographs.

[54654]
£42,000





115

115. DAVIES, B[ENJAMIN] R[EES]

LONDON. DRAWN & ENGRAVED EXPRESSLY FOR THE POST OFFICE DIRECTORY.

London: Kelly & Co. Post Office Directory Offices, 18 to 22 Old Boswell Court, St. Clement's, Strand, W.C. 1867

Plan dimensions 68.5 x 92.5 cm, overall dimensions 71 x 96 cm. Folding plan of London covering the area from Highgate down to Brixton Hill and Plaistow across to East Acton. Original outline colour marking out the London postal districts and the county borders. The four mile radius from Charing Cross also denoted by a thin black line. The plan dissected into 32 sections and mounted on linen, folds between dark red cloth covers, gilt lettered to upper board. Matching marbled paper to inner cover and to folded end section on linen verso. Covers soiled and worn. Some minor creasing at section edges, a few small holes to linen at folds. Paper toned overall, generally in good condition. *Hyde, No. 61, (9). Cf. Boyle, 291 for a later edition.*

[38270] / £525

116. [KELLY & CO.]

MAP OF THE LONDON POSTAL DISTRICTS PREPARED FOR THE POST OFFICE SUBURBAN DIRECTORY.

London: Stanfords,... Charing Cross. 1868

Map dimensions 68 x 94.4 cm, overall dimensions 70.5 x 98 cm. Folding map of London showing the extents from Cheshunt down to Leatherhead and Thurrock across Colnbrook. Original colour marking out the boundaries of the postal districts. The whole dissected into 32 sections and backed onto linen, folds between original red cloth boards, gilt lettered to upper cover, marbled paper to inner cover and to folded end section on linen verso.

Upper board loose, covers worn. Map paper soiled overall, split to linen along on section at upper right.

Cf. Honegger, No. 67 for other editions. Boyle, no editions listed.

[43131] / £300

117. COLLINS, [HENRY GEORGE]

COLLINS' STANDARD MAP OF LONDON.

London: Edward Stanford, 6 Charing Cross. 1872

Map dimensions 62 x 84 cm, overall dimensions 67 x 87 cm. Folding plan of London showing the extents from Stoke Newington down to Camberwell and West India Docks across to Notting Hill. Original colour in block and outline, the railway termini highlighted in red. The map divided into one mile squares, numbered and lettered at the border. The whole dissected into 32 sections and mounted on linen. The plan folds between original brown cloth covers, original title label to the upper board, "New London Guide" (pp. 23) pasted in at inner cover. Printed list of public conveyances to folded end section on linen verso.

Hyde, No. 56, A. (11). This edition not listed by Boyle, but cf. no. 245 for a similar edition.

[41941]
£600

117

118. WHITBREAD, J[OSIAH]


REDUCED ORDNANCE MAP OF LONDON.

London: J. Whitbread, 142 Oxford Street. March 1st, 1873

Map dimensions 55.5 x 78.5 cm, overall dimensions 58.5 x 81 cm. Folding plan of London showing the extents from Kentish Town down to Denmark Hill and Bow across to Notting Hill. Uncoloured. The plan folds between original brown cloth boards, publisher's green printed title label to upper board. Advertisement pasted in at inner cover, street index and guide booklet (pp. 35+[9]) has come loose but is present.

Covers unevenly faded. A few tears without loss at intersections of folds, map otherwise in good condition.

Hyde, No. 118, (2). This edition not listed by Boyle, but cf. no. 250 for a similar edition.

[42051]
£250

118 Cover



118

119. BACON, [GEORGE WASHINGTON]

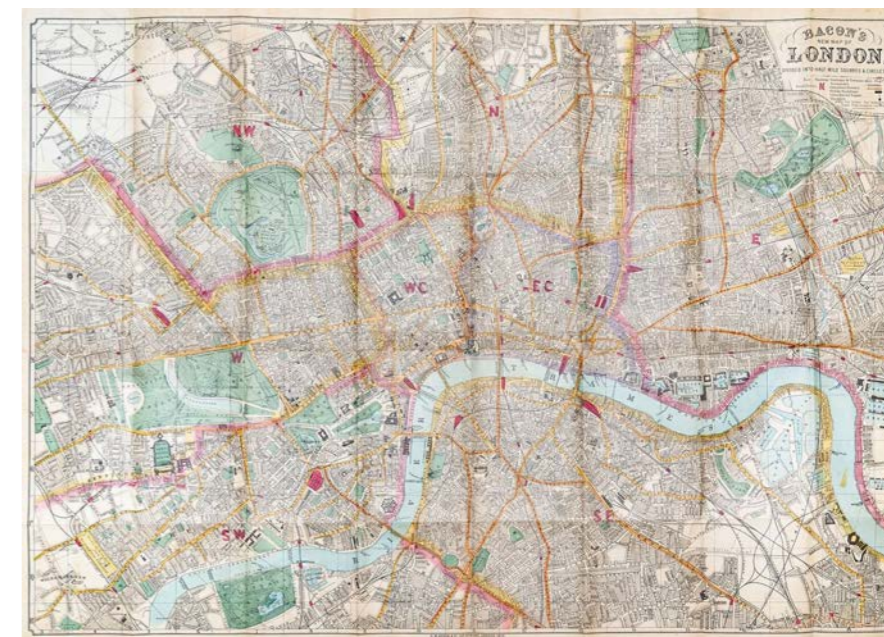
BACON'S NEW MAP OF LONDON DIVIDED INTO HALF-MILE SQUARES AND CIRCLES.

London: G.W. Bacon & Co. Ltd. 127 Strand. 1874

Map dimensions 58 x 81.5 cm, overall dimensions 61 x 83.5 cm. Folding plan of London with printed colour in block and outline. The plan shows the extents from Holloway to North Brixton and West India Docks to Holland Park. The whole backed onto linen, folds into rust coloured cloth covers with gilt lettering on upper cover. Booklet title "Stranger's Guide to London" (pp.45) inserted at inner cover, behind this an uncoloured fold out large scale plan of the City of London (c. 14.5 x 40 cm), showing the extents from Smithfield down to Blackfriars Bridge and Aldgate across to Lincoln's Inn. Spine of booklet perished, contents loose. Except for some light spotting to linen verso, both the map and the covers in very good condition.

The map appears in a number of formats. Hyde lists 10 of these, some of which went into a number of editions. This example has most in common with No. 160. A, though it is dated earlier than Hyde's first example (he attributes a date of c. 1876)

Cf. Hyde 160, A. Cf. Boyle, 279 for Hyde's first state.

[39204]
£400

119



121



120

120. ORDNANCE SURVEY. BAYLY, COLONEL

STREATHAM HILL. COUNTY OF SURREY. SHEET XI. 83. Surveyed in 1870 by Colonel Bayly under the direction of Colonel Cameron
Southampton: Ordnance Survey...28th february 1874

Original hand coloured engraved map (62 x 89 cm 24 x 35in.) backed on linen, folding to 33 x 25 cm, (13 x 10 in.) Scale of 5ft to one mile. Rather worn at folds, dusty and with some soiling.

Centres on the junction of Streatham Place, Streatham Hill and Christchurch Road. Shows the reservoir of the Lambeth Waterworks Company opposite the Royal Asylum of St. Anne's Society.

A few notes of ground rents added in contemporary red manuscript.

[48540]
£350

121. TOMBLESON, [WILLIAM]

Tombleson's Panoramic Map of the Thames And Medway. New Edition.
London: J Reynolds, 174 Strand. [c. 1875]

127 x 25 cm. Original colour. Long folding panorama of the Thames, showing the course of the river from the source near Cirencester to mouth of the river at Sheerness. The Medway shown joining the Thames to the lower left corner.

The most attractive edition of this famous panorama with its original rich hand-colouring.

[54170]
£1,750

122. WYLD, JA[ME]S

WYLD'S NEW PLAN OF LONDON AND ITS VICINITY.

London: Jas. Wyld, Geographer to the Queen, 457 West Strand, 11 & 12 Charing Cross, & 2 Royal Exchange. [c. 1875]

Plan dimensions 57 x 74 cm, overall dimensions 61.5 x 78 cm. Folding plan of London showing the extents from Highgate down to Camberwell and West Ham across to Kensal Green. Full original colour in block and outline, primarily marking out the postal districts. The railways highlighted in bold red. The map divided into one mile squares, numbered and lettered at the border.

The plan dissected into 21 sections and backed onto linen, marbled paper to folded end sections.

Cf. Hyde, D. & H. No. 388, (5). Cf. Boyle, 272.

[44996]
£750

123. BACON, [GEORGE WASHINGTON]

BACON'S NEW MAP OF LONDON, DIVIDED INTO HALF MILE SQUARES & CIRCLES. SCALE FOUR INCHES TO THE MILE. [Title on upper cover: Bacon's New Map of London and Illustrated Guide.]
London: G.W. Bacon & Co. 127 Strand. [c.1876]

(66 x 84 cm). Original hand coloured folding map of London, showing extents from Highbury in the north to Kennington in the south and from Holland Park in the west to Hackney in the east. The map is printed on paper, mounted on linen and folds between original publisher's red cloth boards, with titles and decoration stamped in gilt and black to upper cover and blind to lower cover. Advertisement for 'Chas. Baker & Co.' to inside of upper cover and Guide Book and Index
Slight wear to some fold corners.

Hyde, 160 (1).

[54393]
£300

124. COLLINS, [HENRY GEORGE]

COLLINS' STANDARD MAP OF LONDON.
London: Edward Stanford, 55 Charing Cross. [c. 1877]

Map dimensions 73 x 86 cm, overall dimensions 90 x 90 cm. Folding plan of London showing the extents from Stoke Newington down to Clapham Common and West India Docks across to Notting Hill. Original colour in block and outline, the railway termini highlighted in red. The map divided into one mile squares, numbered and lettered at the border. The whole dissected into 40 sections and mounted on linen. Printed list of public conveyances to folded end section on linen verso.

Hyde, No. 56, B. (1).

[49534]
£600



122



123



124



125

125. LAURIE, R.H. (FINDLAY, ALEXANDER ENGR.)

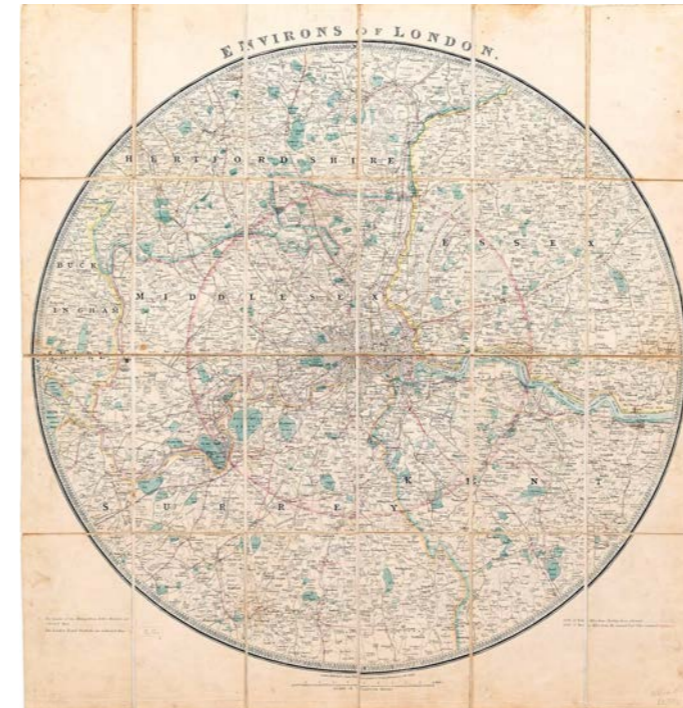
SURVEY OF THE COUNTRY AROUND LONDON, to the Distance of Thirty-Two Miles from St. Paul's. London: R.H. Laurie, No. 53 Fleet Street. 1877

(66 x 85.5 cm). Folding map of London and environs with original hand colour. The map dissected into 32 sections and mounted on linen. Folds between original red cloth boards with gilt titles to upper cover. Small stamp of 'W. Brough' stationer to inside of upper cover. Marbled paper to folded end section. The map shows extents from Hertford in the north to Seven Oaks in the south and from Windsor in the west to Basildon in the east.

Boards worn and soiled in places. Some very light soiling to the margins and verso. Generally in good condition.

[45767]

£150



127

127. WYLD, JAMES

ENVIRONS OF LONDON.

London: James Wyld, Charing Cross S.W. (11 & 12). [N.D., but c. 1880]

Diameter 60 cm, overall dimensions 65 x 62 cm. Circular folding map of London and its environs extending approximately 25 miles out, showing the extents from just beyond Hertford in the north to just beyond Reigate in the south and Stanford-le-Hope in the east to Windsor Great Park in the west. Full original colour in block and outline, marking out the postal and county divisions.

Dissected into 24 sections and backed onto linen, marbled paper to folded end sections on linen verso.

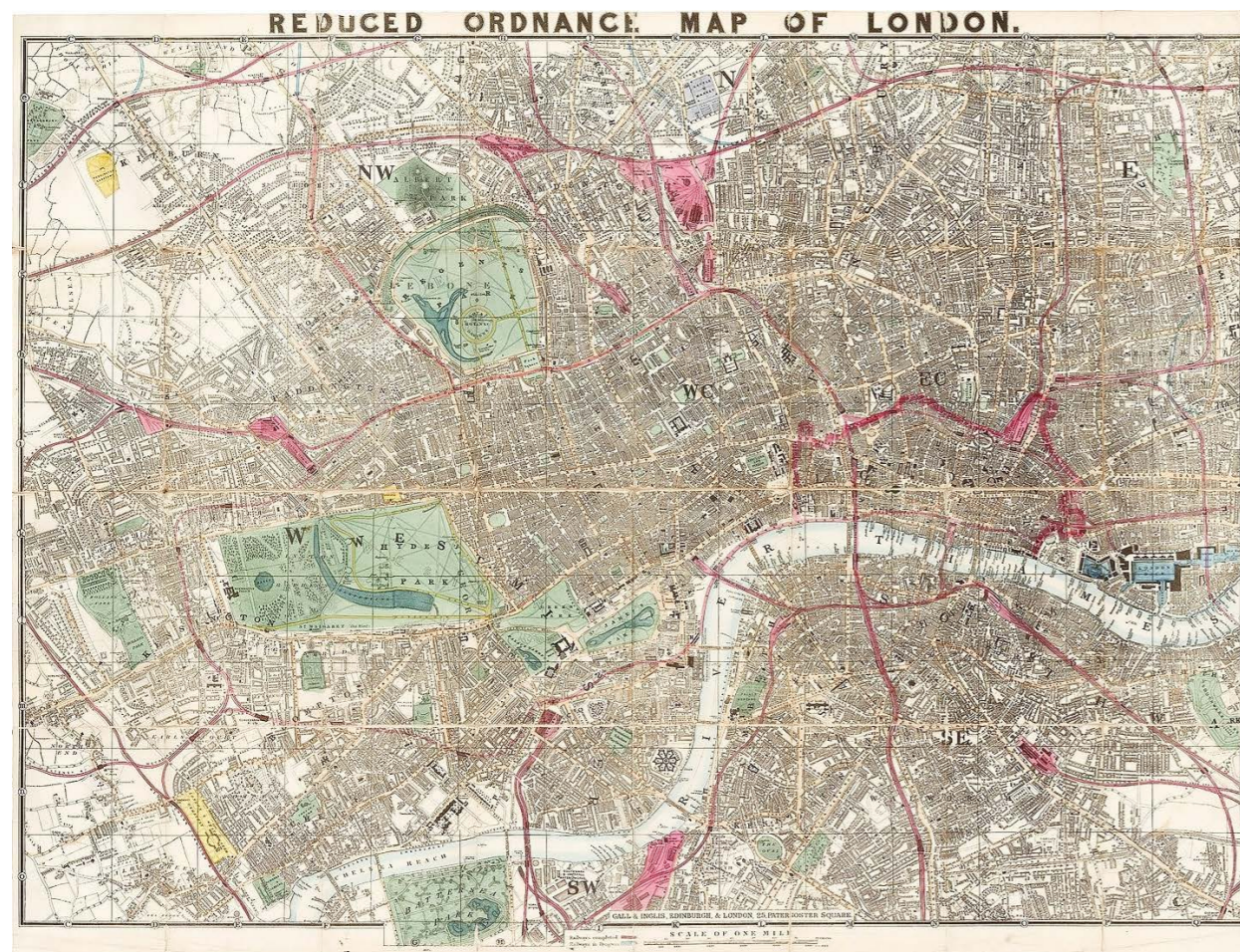
Marbled paper on linen verso worn. Paper slightly toned and soiled overall. Minor creasing at section edges, generally in good condition.

Shows the extension of the Metropolitan Line to Harrow (opened 1880), the line was further extended to Pinner five years later.

Hyde, D & H, 344, (12).

[38279]

£550



126

126. [CRUCHLEY, GEORGE FREDERICK]

REDUCED ORDNANCE MAP OF LONDON.

Edinburgh & London: Gall & Inglis. 25 Paternoster Square. [c. 1878]

Overall dimensions 68 x 90 cm. Plan of London showing the extents from Kentish Town down to Battersea Park and Bethnal Green to Ladbroke Grove. Original colour in block and outline, the railways and termini prominently coloured in red.

The whole backed onto linen and folded between green cloth covers, paper title label to upper board. Lower margin with creased folds, slight wear to central horizontal fold, and noticeable wear to fold in centre of Regent's Park

Gall and Inglis bought much of Cruchley's stock in the previous year, 1877.

Hyde, No. 121, (8). Boyle, 283.

[52181] / £500



128

128. [LUCAS, GEORGE OAKLEY]

PLAN OF THE PARISH OF PADDINGTON, MIDDLESEX.

London: [Middlesex County Council]. Surveyor's Department, Vestry Hall, Harrow Road. 1887

Map dimensions 49.5 x 58 cm, overall dimensions 62.3 x 51.8 cm. Folding plan of Paddington, Bayswater and Maida Vale. The plan shows the extents from the corner of Edgware Road and Oxford Street in the south east to the top of Fernhead Road and Saltram Crescent in the north west, the junction of Ossington Street and Bayswater with part of Kensington Gardens in the south west to the junction of Maida Vale and Kilburn Park Road in the north east. The plan divided up into wards, numbered and coloured accordingly. Table with list of Ecclesiastical Districts to lower left corner, compass star and title to upper right.

Dissected into 16 sections and backed onto linen, the plan folds into gilt lettered black cloth covers. Marbled paper pastedown with matching endpaper on verso of plan. Old ownership inscription in ink of H. Sewell to upper left margin.

Paper lightly toned overall, generally the map and covers in very good condition.

Boyle, 324.

[45920]

£600


129. SMITH, W.H., & SON

NEW PLAN OF LONDON.
London: W.H. Smith [ND but c. 1882]

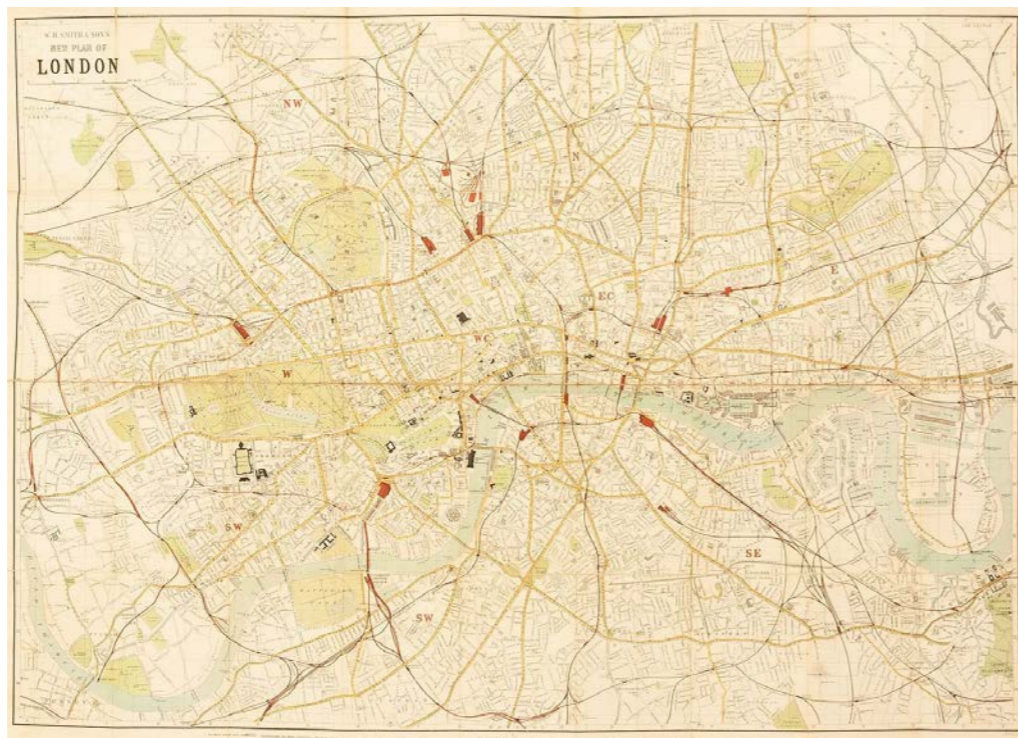
Map dimension 57 x 81 cm, overall dimensions 60 x 83. cm. Folding plan of London showing the extents from Upper Holloway down to Brixton and Stratford across to Hammersmith, scale 8 cm to one mile. Original colour in block and outline. The plan folding (not dissected) into 36 sections and mounted on linen. Folds between original dark green cloth covers, gilt lettered to upper board. The plan divided up into half mile squares, lettered and numbered to the margins, corresponding street index and guide booklet (pp. 31) pasted in at inner cover (first leaf stuck to upper cover thus losing page one). Covers very good. Slight wear at folds, most noticeably the central horizontal.

Hyde, No. 155, (7).

[49822]
£275



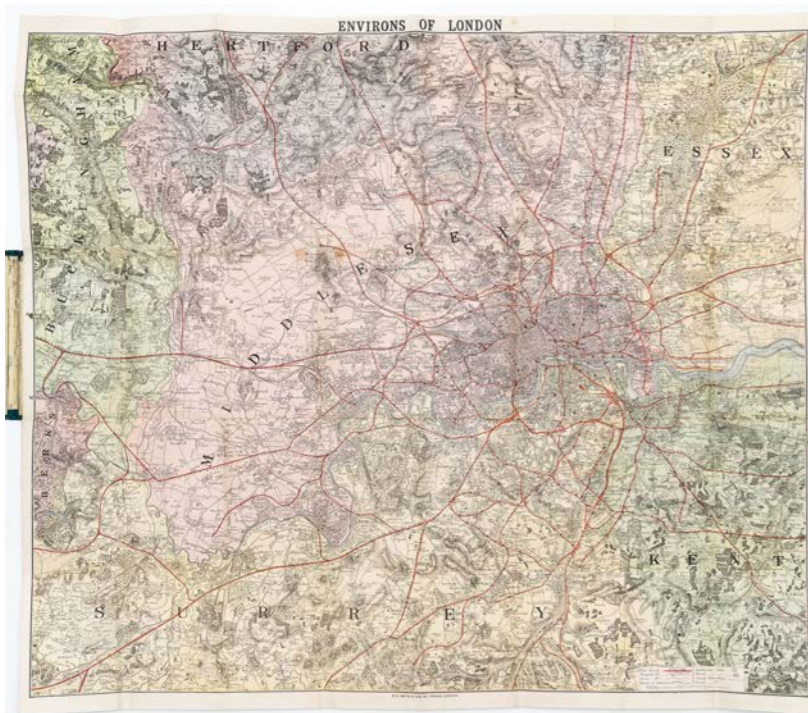
129 Cover



129

130. SMITH, W[ILLIAM] H[ENRY], & SON

ENVIRONS OF LONDON.
London: W.H. Smith & Son, 186 Strand. [c. 1882]



130

Map dimensions 71 x 83 cm, overall dimensions 75 x 85 cm. Folding map of London and the surrounding region, extending from South Mimms down to Ashted and Bexley New Town across to Windsor. Full original colour primarily distinguishing the counties, the railways marked out in red. The whole backed onto linen, it folds between original green cloth covers with publisher's title label to upper board. Publisher's advertisements to inner cover and to folded end section linen verso.

Small burn (?) hole to cover label, inner spine worn but sound. With the exception of two small blemishes to centre left, the map in very good condition.

The Inner Circle line shown extending to Tower station, but is not yet shown complete.

Hyde, No. 171, (4). This edition not listed by Boyle, but cf. no. 294 for a similar edition.

[38265]
£350

131. SMITH, W.H., & SON'S

PLAN OF LONDON.
John Bartholomew [1886]

Map dimension 56 x 81 cm, overall dimensions 59.5 x 83 cm. Folding plan of London showing the extents from Upper Holloway down to Brixton and Stratford across to Hammersmith, scale 8 cm to one mile. Original colour in block and outline. The plan mounted on linen. Folds between original dark green cloth covers, gilt lettered to upper board. The plan divided up into half mile squares, lettered and numbered to the margins, corresponding street index and guide booklet (pp. 31) pasted in at inner cover.

Spine crudely repaired.
Shows the Colonial and Indian Exhibition (1886)

Hyde, No. 155, intermediate state between (9) and (10)

[54391]
£250



131


132. SMITH, C., & SON

ILLUSTRATED MAP OF LONDON.
London: C. Smith & Son. 63 Charing Cross. [c.1887]

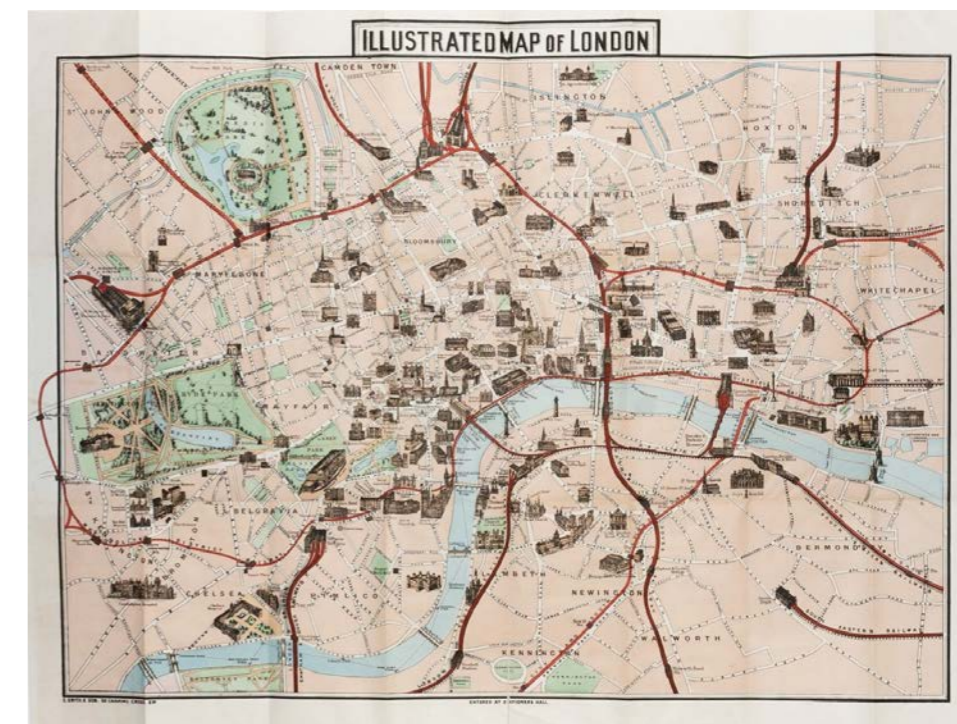
Map dimensions 46.5 x 65.5 cm, overall dimensions 52 x 69 cm. Coloured printed folding plan of London, showing the extents from Islington down to Kennington Oval and Whitechapel across to Kensington. The plan shows the principal thoroughfares of the city, accompanied by illustrations of noteworthy sites and buildings. Folds between bright red cloth covers (18.5 x 10.5 cm.) Decorative black stamped and gilt lettered. 5pp. Guide to the Public Buildings pasted in at inner cover. 2 short tape repairs to verso, generally a very nice bright clean example.

Hyde, No. 115 (7).

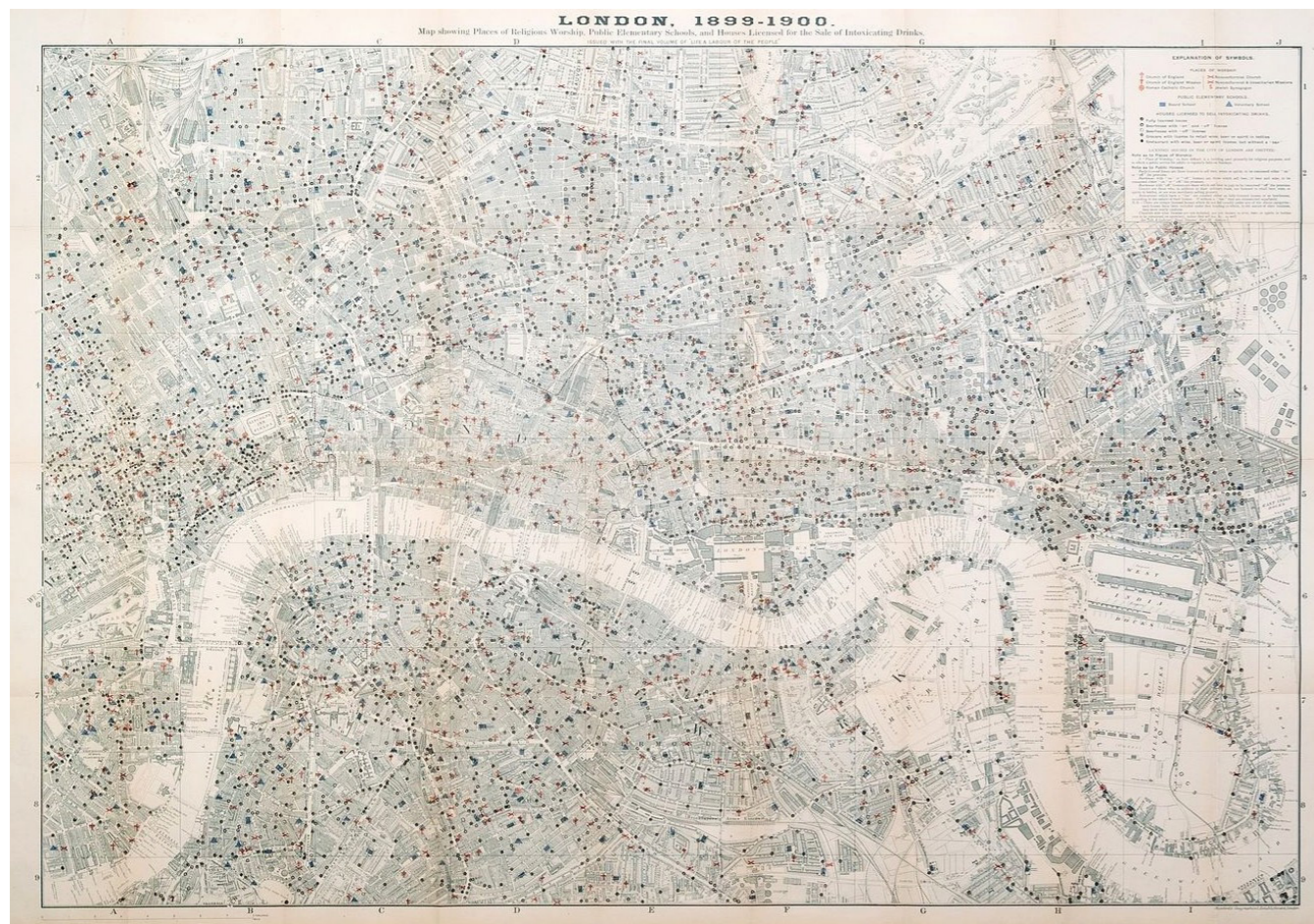
[53587]
£350



132 Cover



132



133

133. [BOOTH, CHARLES]

LONDON, 1899-1900. MAP SHOWING PLACES OF RELIGIOUS WORSHIP, PUBLIC ELEMENTARY SCHOOLS AND HOUSES LICENSED FOR THE SALE OF INTOXICATING DRINKS. ISSUED WITH THE FINAL VOLUME OF THE "LIFE & LABOUR OF THE PEOPLE".

London: Stanford's Geographical Establishment. 1902.

(Sheet size: 68.5 x 101 cm. Map size: 62 x 91 cm). Original printed map of London showing extents from De Beauvoir Town in the north to Old Kent Road in the south and from Regent Street in the west to East India Docks in the east. Scale approximately 6 inches to 1 mile. Notes and an explanation of the symbols indicating religious institutions, public schools and licensed premises on the map at the upper right corner.

[54229]
£750

134. [BOOTH, CHARLES]

DESCRIPTIVE MAP OF LONDON POVERTY 1889.
London: Stanford's. 1889.

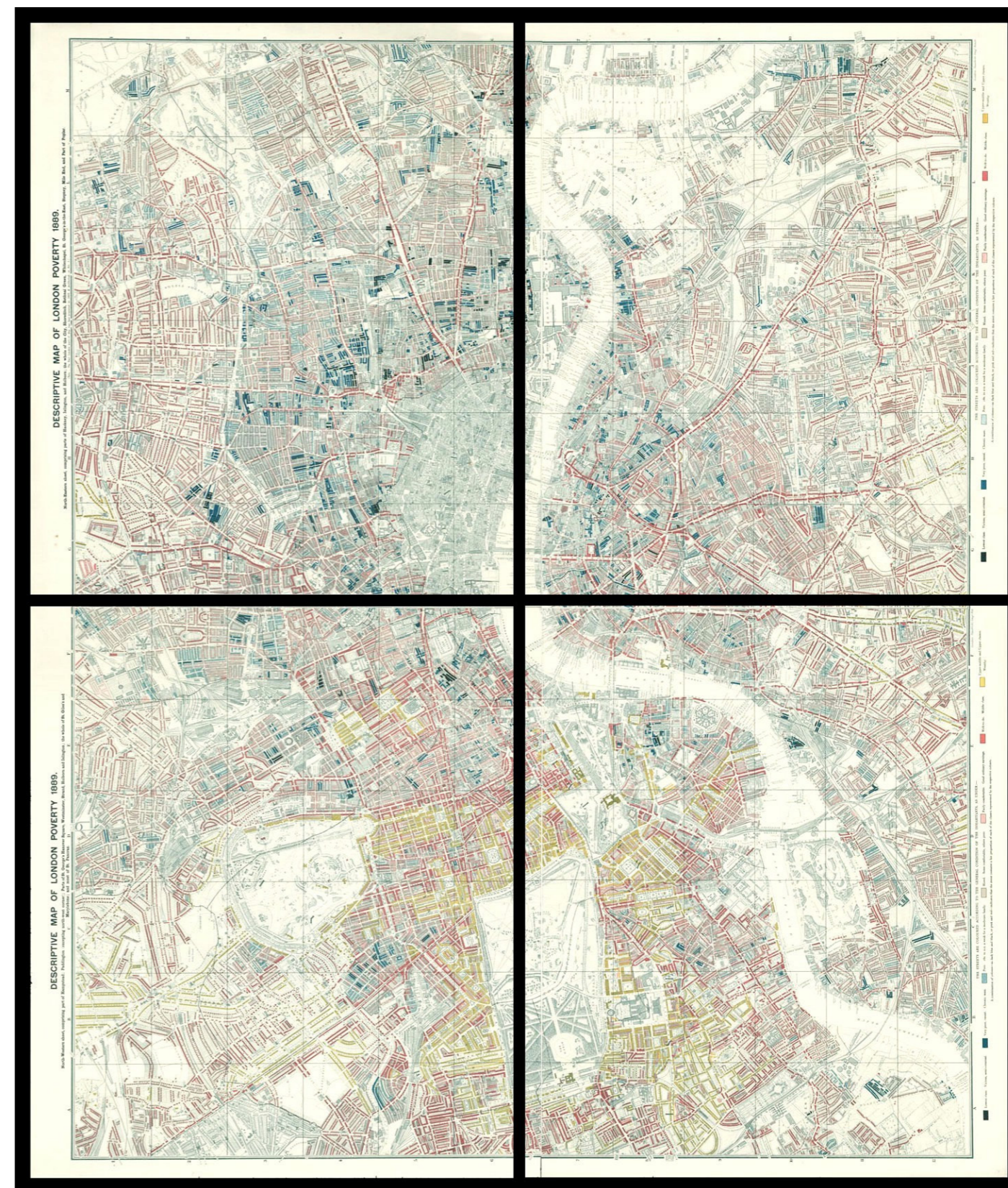
Original lithograph map in four sheets. (Each sheet measuring 51cm x 61cm). Individually framed and glazed. (Each frame measuring 68 x 77cm). Extending from Notting Hill in the west to Poplar in the east to Camden Town in the north and Stockwell in the south.

The colouring of the streets represent social classes: Black - 'Lowest class. Vicious, semi-criminal.', dark blue - 'Very poor, casual.', light blue - 'Poor. 18s. to 21s. a week for a moderate family.', grey - 'Mixed. Some comfortable, others poor.', pink - 'Fairly comfortable. Good ordinary earnings.', red - 'Well-to-do. Middle class.', orange - 'upper-middle and upper classes. Wealthy.'

"Quite the most important thematic maps of the Metropolis in the nineteenth century..." (Hyde)

Very good condition.

[49180]
£15,000



"Quite the most important thematic maps of the Metropolis in the nineteenth century..." (Hyde)

135. BACON, G.W.

BIRD'S-EYE VIEW OF THE THAMES FROM OXFORD TO LONDON [WITH] Guide to the Thames... To accompany...Fourth Edition. London: G.W. Bacon & Co, Limited. [c.1890]*

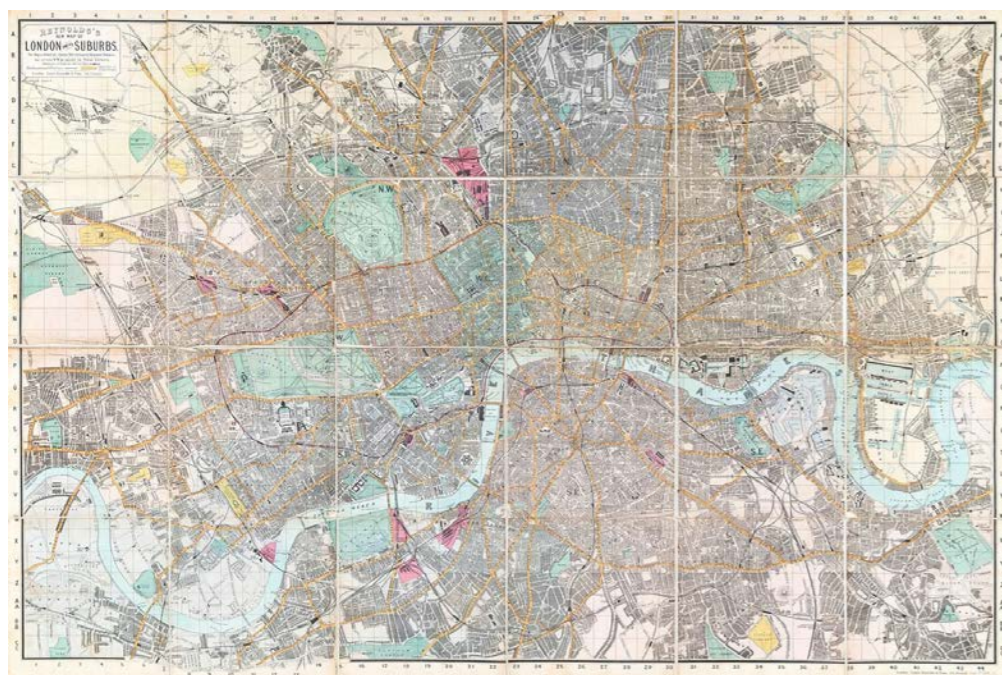
3 folding vertical sections each measuring 16 x 144 cm (i.e overall length 432 cm.), each with separate label on verso listing the towns on the route (Oxford to the Tower of London). Colour printed in a predominantly rather lurid green. With accompanying 46 pp. booklet "Guide", all contained in original blind and gilt stamped green cloth covers, the map in the rear pocket. Section 1. of the map is split without harm at one fold, the binding generally rather worn, the gilt title to upper cover somewhat faded, the front free endpaper with duplication of the title is detached. Withal the view itself reasonably clean. * On the map Tower Bridge is described as "constructing". Construction commenced in 1886 and took eight years.

135

[43269]
£350

136. REYNOLDS, JAMES, & SONS

REYNOLDS'S NEW MAP OF LONDON AND ITS SUBURBS.
London: James Reynolds & Sons, 1st September, 1890



136

Map dimensions 65 x 99 cm, overall dimensions 69 x 102 cm. Folding plan of London showing the extents from Holloway down to Brixton and Canning Town across to Willesden. Full original colour. The plan divided into quarter mile squares, numbered and lettered to the margins. The whole dissected into 24 sections and mounted on linen. Folds between purple textured cloth covers, plain paper to inner cover. The name Baxter written in a neat old hand to linen verso.

This edition not listed by Hyde, though cf. No. 114 for other editions. A number of editions listed by Boyle, cf. 325 and 345 for most similar.

[39164]
£525



137

137. REYNOLDS, JAMES

REYNOLDS'S DISTANCE MAP OF LONDON WITH THE RECENT IMPROVEMENTS (MAP TITLE) Reynolds's Map of London with Visitors Guide and Street Directory.. (As titled on upper cover). London: James Reynolds. June 1st. 1891

(Map size: 53 x 68 cm). Folding plan of London on paper backed onto linen. The plan shows the extents from Kentish Town to Camberwell and Kensington Olympia to Limehouse. Original hand colour in block and outline. Folds between original blind-stamped dark brown cloth boards (15 x 10.5 cm) with gilt titles to upper cover. 64pp. illustrated London Guide and Directory before the map. Slight foxing to verso of map, and rear board, map itself is very clean, front cover nice and bright. Overall very good.

Hyde, 54 (30) - variant title to upper cover

[53586]
£500



138

138. GEORGE PHILIP & SON

PHILIP'S NEW PLAN OF LONDON. Extending Four and a Half Miles round Charing Cross, showing Omnibus Routes [etc.]. London & Liverpool: George Philip & Son. [c.1894]

Map dimensions 72x 94 cm, overall dimensions 78 x 102 cm. Folding plan of London, showing the extents Highgate to Charlton to Balham to Barnes. Main roads coloured yellow. The plan folds between original brown cloth covers with publisher's pictorial label to upper board, booklet guide pasted in at inner cove (but only the covers, lacking contents).

Hyde, No. 223, B (2).

[49226]
£375

139. POST OFFICE DIRECTORY

LONDON DRAWN AND ENGRAVED EXPRESSLY FOR THE POST OFFICE DIRECTORY. 1894
London: Kelly & Co. Ltd. ; Charles Harper & Co. Ltd [and with label of] Edward Stanford. 1894

Hand-coloured lithographed map, 74 x 109 cm. dissected into 36 panels, backed on linen, yellow bend backing papers with Stanford advertisements, folding into original brown cloth slip-case with Stanford white label.

[53243]
£600



140

140. STANFORD, EDWARD

[NORTH WEST LONDON SECTIONS I.E. SHEETS 1 & 2 ONLY OF] STANFORD'S NEW MAP OF THE COUNTY OF LONDON ON THE SCALE OF FOUR INCHES TO ONE MILE.
London: Edward Stanford Ltd. 26 & 27 Cockspur St. October 1st 1894

FIRST EDITION. Map dimensions 68 x 81 cm, overall dimensions 71 x 86 cm. Extends from Kingsbury and Highgate (N), Ealing to Victoria (S), Kentish Town/Regents Park (E), Sudbury & Castlebar Hill (W). Full printed colour. dissected into 28 sections, mounted on linen. Folded within original blue cloth covers, paper label "North-West London" to upper. Slipcase a little soiled and worn, map very good.

Part of Hyde, No. 266 (1) and Boyle, 347.

[43272]
£250



139

141. REYNOLDS, JAMES

REYNOLDS'S MAP OF LONDON WITH THE RECENT IMPROVEMENTS. Divided Into Quarter Mile Sections for Measuring Distances.

London: James Reynolds. 174 Strand. Jan. 15th, 1895

Map dimensions 57 x 80.5 cm, overall dimension 60 x 83 cm. Folding plan of London showing the extents from Kentish Town down to Clapham Common and West India Docks across to Hammersmith, scale: 3½ inches to one mile. Original colour in block and outline. The whole backed onto linen, folds between dark green cloth covers,ilt lettered to upper board. Lacks street directory mentioned on upper cover. Some cockling to cloth covers. Occasional crack to paper along plan folds, generally an attractive plan.

A slightly larger version of another London plan (cf. Hyde, No. 54). Most editions of this version usually bear the imprint of C. Smith and Co., though only Reynolds' name appears here. Cf. Hyde, No. 230 for other editions.

This edition not listed by Boyle.

[42064]
£300



141



142

142. ORDNANCE SURVEY

[HIGHGATE]. LONDON SHEET XIX. Middlesex. Sheet XII. 9.

Southampton: Ordnance Survey Office. 1896

(69 x 104 cm). Original lithograph map with detail in hand-colour. The map shows the area from Highgate Cemetery in the north to. The map printed on paper, dissected and mounted onto linen. Red marbled paper to folded end sections, label with numbers in manuscript to upper folded end-section.

Some toning and light soiling to map. Generally good.

[46957]
£125

143. WHITAKER, W. (PRINCIPAL SURVEYOR); JORDAN, J.B. (COMPILED BY)

STANFORD'S GEOLOGICAL MAP OF LONDON SHEWING SUPERFICIAL DEPOSITS.

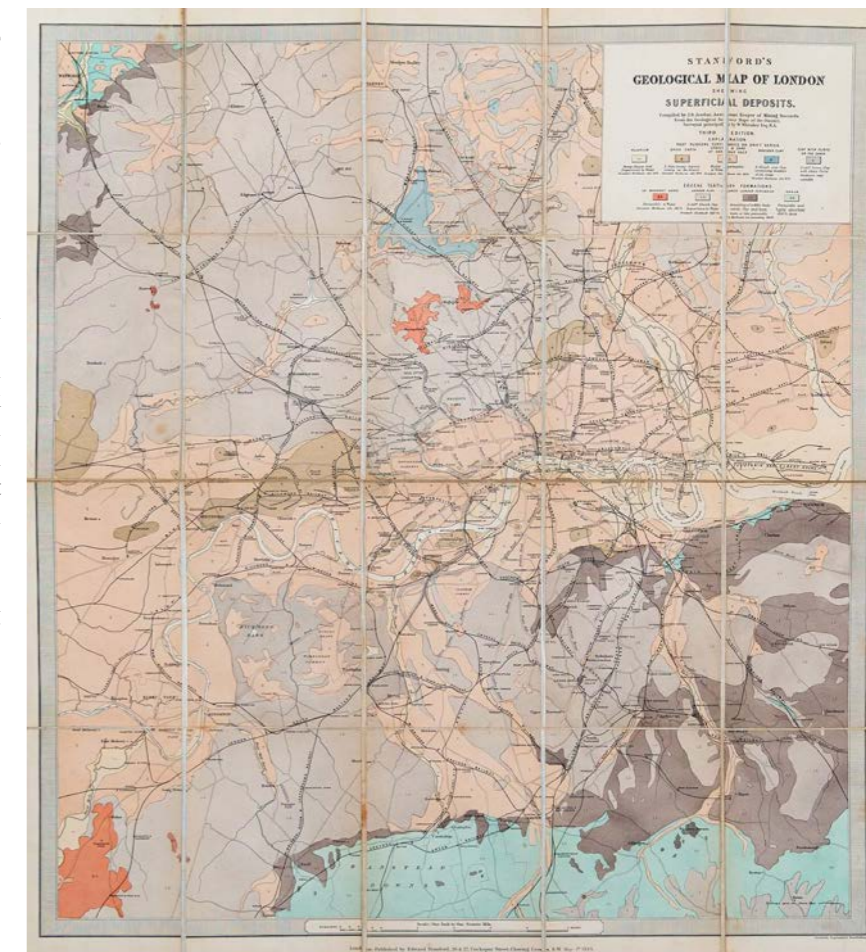
Edward Stanford. 26 & 27, Cockspur Street, Charing Cross, S.W. May 1st, 1894

Map dimensions 62.5 x 57 cm, overall dimensions 67.5 x 61.5 cm. Folding full colour geological map of the London and environs. The map shows the extents from Watford down to Purley and Barking in the East across to Southall. Dissected into 20 sections and mounted on linen, folds between original dark green cloth boards, publisher's yellow printed advertisements to folded end section on linen verso and inner cover. The odd light mark, but generally the map and the covers in very good condition.

Third edition, and judging by Hyde, second issue. The first issue of this edition appearing in 1891. The first edition published in 1870. Cf. Hyde, No. 136.

No editions listed by Boyle.

[41272]
£250



143

144. BAKER, CHARLES


THE PICTORIAL PLAN OF LONDON [SO TITLED IN PANEL TOP RIGHT WITH COPYRIGHT; OR] London in the Beginning of the 20th Century [running title top centre].

London: Chas. Baker & Co. Ltd. [1901]

Tinted lithograph folding bird's eye/ balloon view of London printed in brown, the waters (Thames, Serpentine etc in blue). 42 x 79 cm backed on black cloth. Shows Primrose Hill (N) to Wapping (E) Oval (S) Kensington Palace (W).

See Hyde 254a, Note.

[44158]
£500



144



145 Regent's Street

145. PEGRUM, E.J.

A View of Regent's Street & A View of Trafalgar Square

Oil on canvas, 91.5cm x 122cm & 90.1 cm x 120.6 cm, respectively.

A fine pair of naive nineteenth century oil paintings on canvas, signed E.J. Pegrum lower left.

Creases to canvas at the top. Centre dirty with signs of restoration

Little is known of the artist.

[54602]
£10,000



145 Trafalgar Square

146. [KELLY'S DIRECTORY]

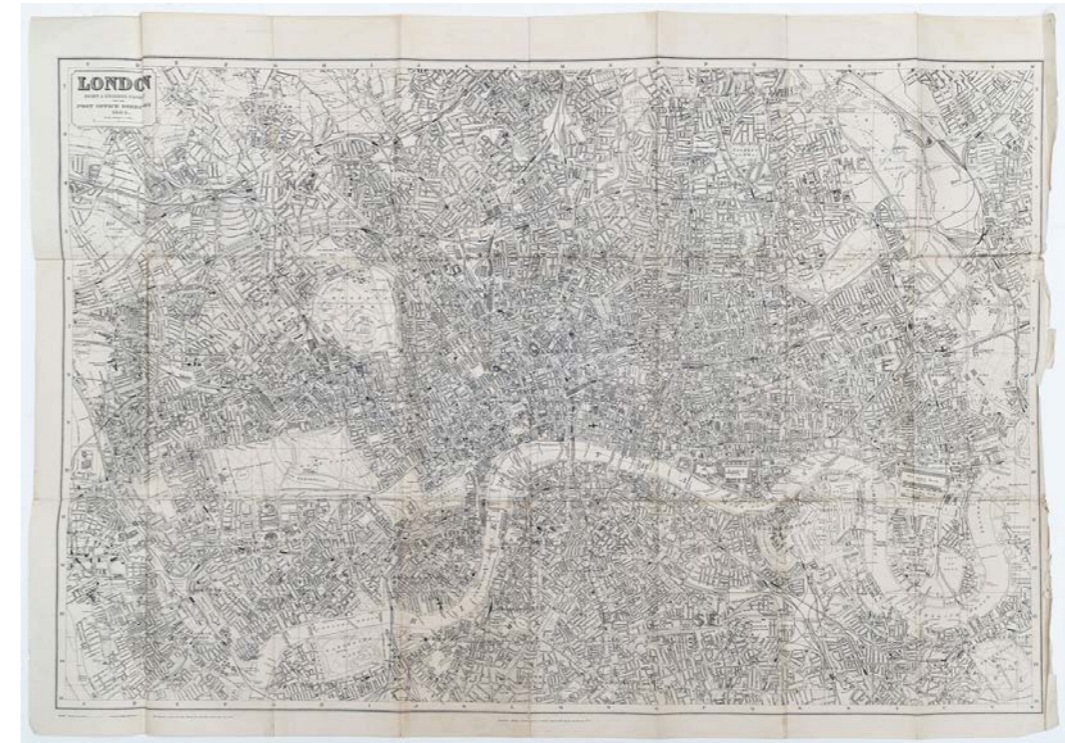
LONDON Drawn & Engraved Expressly for the Post Office Directory 1904.

London: Kelly's Directories Limt.d. 1904

(107 x 75 cm). Original printed map of London. The map, printed on paper and mounted onto linen shows extents from Finsbury Park in the north to Kennington in the south and from Kensal Green in the west to the docks in the east. Short description in pencil to folded end section.

Creased in places and a worn at the edges. Verso a little toned. Generally good.

[46509]
£100



146

147. ROYAL COMMISSION ON LONDON TRAFFIC

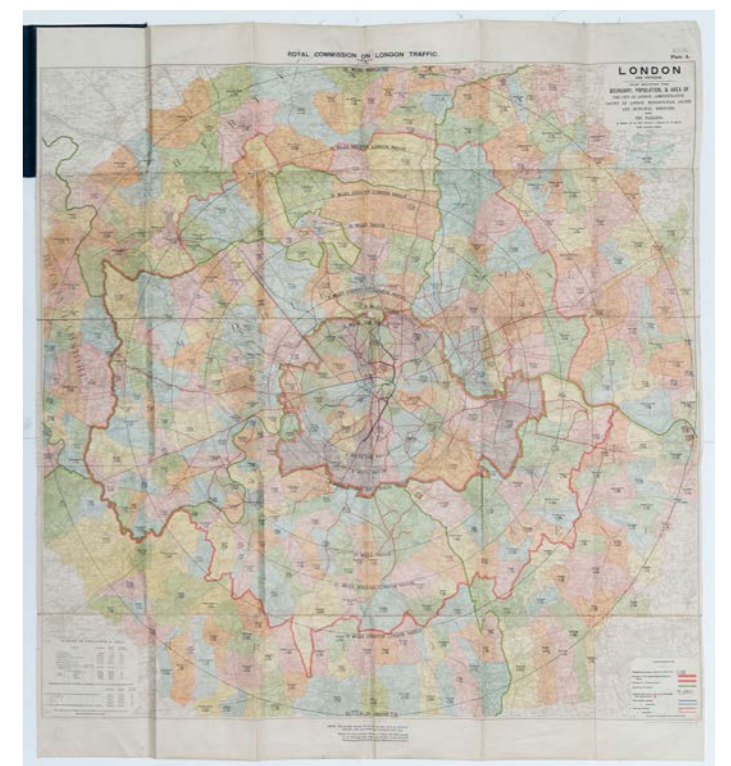
LONDON AND ENVIRONS. Plan Showing the Boundary, Population and Area of the City of London, Metropolitan, County and Municipal Boroughs, and the Parishes in whole or in part within the radius of 20 miles from Charing Cross.

Prepared and printed at the Ordnance Survey Office, Southampton. 1905

(Sheet size: 114 x 113 cm. Map size: 100 x 101 cm.) Original printed folding map dissected and mounted onto linen. Folds between blue cloth boards with white manuscript label to upper cover. The map shows extents from Herford in the north to Nutfield in the south and from Slough in the west to Swanscombe in the east. 'Summary of Populations and Areas' in lower left corner, key in lower right corner and scale in centre of lower margin.

Boards soiled and worn in places. Some pencil marks to map. Map a little worn at folds. A small tear without loss, neatly repaired, 30cm from centre of lower margin. Generally good.

[45555]
£150




147



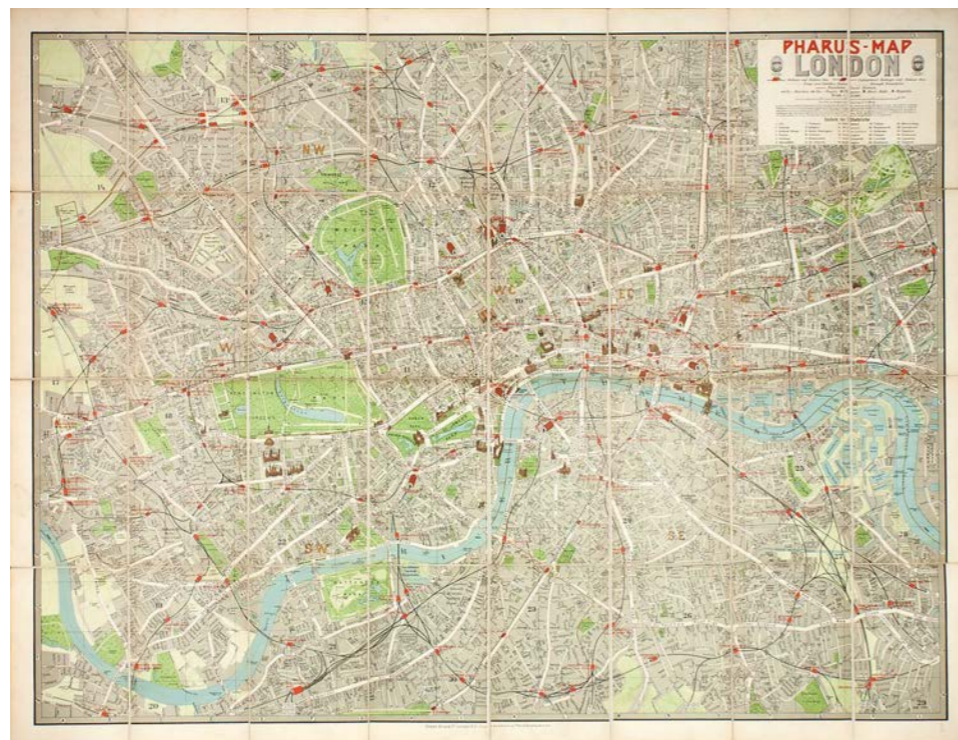
148 Cover



148



149 Cover



149

148. ORDNANCE SURVEY

HYDE PARK AND KENSINGTON GARDENS.
Southampton: Ordnance Survey. 1906

Map dimensions 28.5 x 59.5 cm. Delightful folding map of Hyde Park on a scale of 12 inches to one mile, colour printed. Folds between original printed blue card boards, unobtrusive old ink stamp to upper cover.

Covers slightly worn at extremities. Two small, light stains to upper cover. Generally in very good condition.

[44733]
£200

149. PHARUS

MAP - LONDON.
London: Giesen Bros. & Co. Printed and published by Pharus Company Berlin. [c.1910]

Colour printed map (overall 77 x 99 cm.) Dissected into 32 sections, backed on linen and folding into original grey-blue cloth portfolio covers (20 x 13 cm.) titled in white and red on upper cover (without all but the first leaf of the accompanying guide) Extents: (N) Kentish Town (E) Tower Hamlets (S) Clapham Common (W) Hammersmith. Scale 1: 15300 (4 inches to a mile)

Covers rubbed, map very good.

[51297]
£250

150. BACON, G.W., & CO. LTD.

BACON'S LARGE SCALE PLAN OF WILLESDEN INCLUDING HARLESDEN, NEASDEN AND SHEPHERD'S BUSH. [COVER TITLE]

London: G.W. Bacon & Co. Ltd. 127 Strand. [N.D. but c. 1913]

Map dimensions 47 x 59.5 cm, overall dimensions 49 x 63 cm. Colour printed plan of this area of North West London, showing the extents from Brent Reservoir down to Acton and Paddington across to Ealing Broadway. The plan folds between original printed blue/grey paper covers. Ownership inscription of a P.W. Barrett to upper cover. Very minor tear to spine of covers, generally in very good condition.

The Central Line extension from Wood Lane to Ealing Broadway via East and North Acton stations is (neatly) drawn on the map in manuscript. This section of the line was opened in August, 1920. The plan includes Hampstead and Notting Hill.

British Library, Maps 3465.(12.), their example with an attributed date of 1913.

[38356]
£150



150

151. LARBY, E.J.

INDICATOR MAP OF LONDON Divided into Quarter Mile Squares for Measuring Distances.
London: C. Smith & Son. 1913

(62 x 90 cm). pp. 73 (list of streets with advertisements). Original colour printed folding map of London. The map is mounted on linen and folds between blue cloth boards with titles stamped in white and decorative borders stamped in black. Original measuring tape pinned to map at left margin. The map shows extents from Holloway in the north to Clapham in the south and from Wormwood Scrubs in the west to West India Docks in the east. Ownership inscription in manuscript ink, dated 1914, to inside of upper cover.

Covers worn, spine sunned. The map a little toned in places with some wear to edges. Generally good.

[46640]
£150



151



152

152. GILL, MACDONALD

WONDERGROUND MAP OF LONDON TOWN. "THE HEART OF BRITAIN'S EMPIRE HERE IS SPREAD OUT FOR YOUR VIEW/IT SHOWS YOU MANY STATIONS & BUS ROUTES NOT A FEW/YOU HAVE NOT THE TIME TO ADMIRE IT ALL?/WHY NOT TAKE A MAP HOME TO PIN ON YOUR WALL!"
London: Westminster Press. 1914 [1924]

Chromolithographed map (overall 75 x 94 cm.) with original envelope. Extends from Camden Town (N) to Battersea (S) Tower of London (E) to Shepherd's Bush (W).

Issued as a poster in 1913 and then as a separate map in 1914. MacDonald Gill was the younger brother of artist, sculptor, book illustrator Eric Gill.

This is the slightly smaller edition of the map, dated 1914 but issued in 1924, identified by "On to Wembley" at the upper left of the map, indicating the direction to the 1924 British Empire Exhibition at Wembley, with banner title round the border.

Ref. Roderick Barron

[53116]
£2,250



152 Original Envelope

153. GEORGE PHILIP & SON LTD.

PHILIPS' TAPE INDICATOR MAP OF LONDON Divided into Quarter-Mile Squares for Reference and for Measuring Distances.

London: George Philip & Son Ltd. The London Geographical Institute. [N.D.: c.1920]

Map dimensions 58 x 86 cm, overall dimensions 62 x 90 cm. Folding plan of London showing the extents from Kentish Town down to Clapham Common and West India Docks across to Wormwood Scrubs, scale: 3½ inches to the mile. Bright original colour. Indicator tape at left margin, affixed with original brass pin, still in place. The whole backed onto linen, folds between publisher's embossed and white lettered green cloth covers. Alphabetical street index (pp. 73) inserted at inner cover. Alphabetical street index toned in places, generally very clean and bright.

The Central Line extension from Wood Lane going on to Ealing Broadway (opened 1920) is shown on the plan. South Kentish Town station on the London Underground Northern Line is featured, this station was closed in 1924.

[46031]
£150



153

154. PHILIP, GEORGE & SON

PHILIPS' TAPE INDICATOR MAP OF LONDON DIVIDED INTO QUARTER MILE SQUARES, FOR REFERENCE, AND FOR MEASURING DISTANCES.

London: George Philip & Son Ltd. The London Geographical Institute. [N.D.: c.1920]

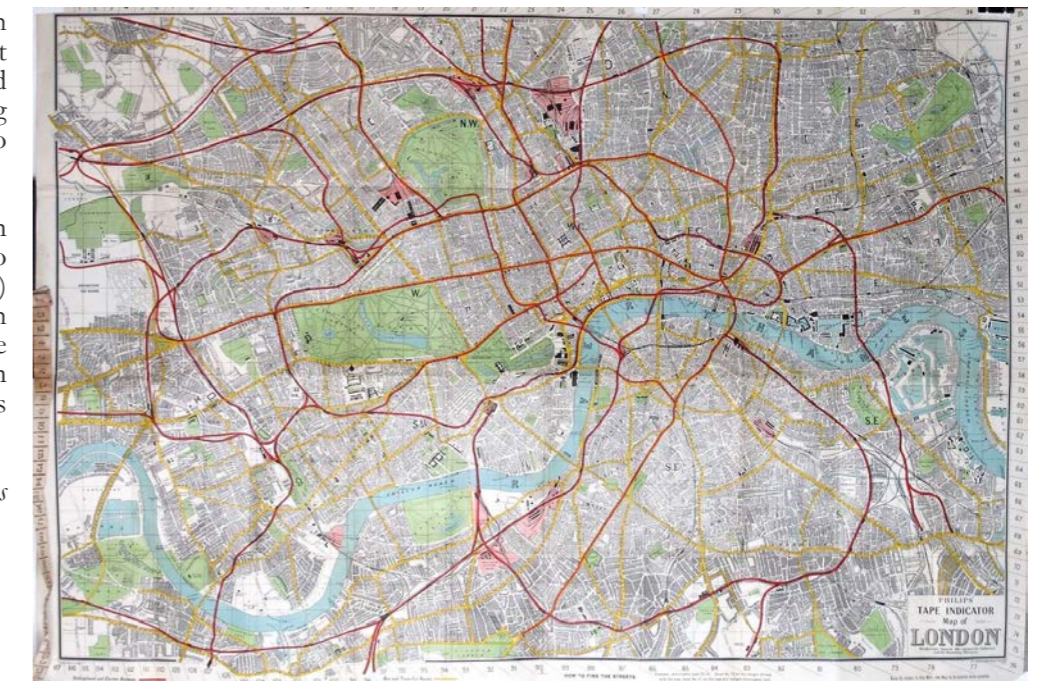
Map dimensions 58 x 86 cm, overall dimensions 62 x 90 cm. Folding plan of London showing the extents from Kentish Town down to Clapham Common and West India Docks across to Wormwood Scrubs, scale: 3½ inches to the mile. Bright original colour. Indicator tape at left margin, affixed with original brass pin, still in place. The whole backed onto linen, folds between publisher's embossed and white lettered green cloth covers. Alphabetical street index (pp. 73) inserted at inner cover.

Some slight cockling to cloth covers. Split to map along part of one section of a vertical fold at upper left, occasional cracking along other folds. Spotting to verso.

The Central Line extension from Wood Lane going on to Ealing Broadway (opened 1920) is shown on the plan. South Kentish Town station on the London Underground Northern Line is featured, this station was closed in 1924.

Cf. Hyde, No. 230 for earlier editions under the name of C. Smith

[44159]
£175

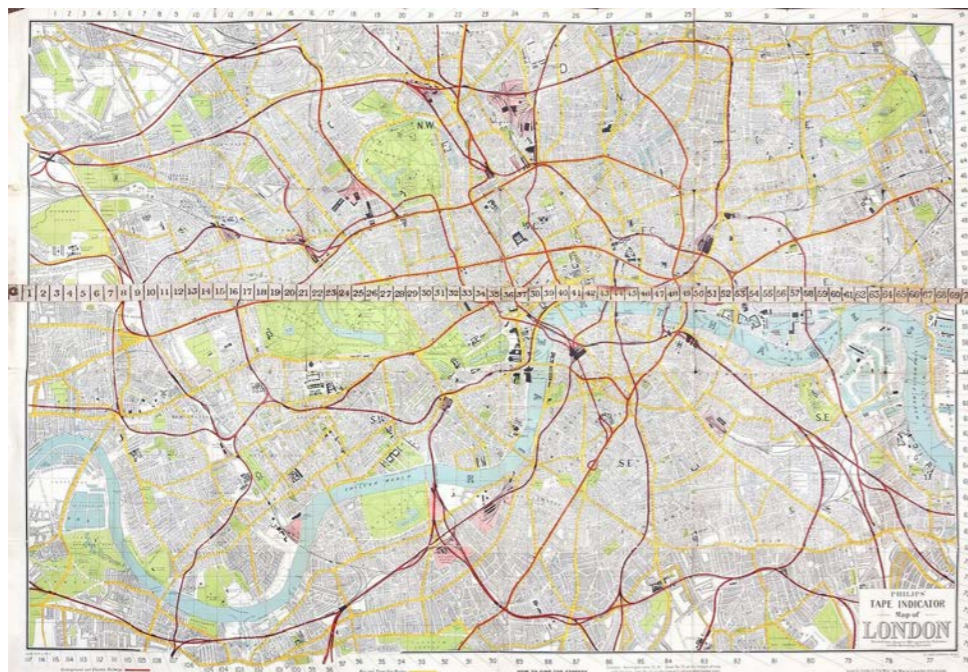


154

155. PHILIP, GEORGE, & SON LTD.**PHILIPS' TAPE INDICATOR MAP OF LONDON.**

London: George Philip & Son Ltd. [c. 1920].

Map dimensions 58 x 86cm, overall dimension 62 x 90cm. Original colour printed folding map of London showing underground and electric railways and bus and tram car routes, extending from Kentish Town (N) to Brixton (S) to Willesden (W) to Deptford (E). With original measuring tape, folding between publisher's green cloth boards, titles stamped in white to upper cover and spine, publisher's advertisements to inside upper cover, followed by pp.79 list of streets to accompany the map. Covers a little rubbed to extremities, short tears along the folds of map, generally clean and attractive.

[51165]
£150

155

156. BACON, G. W. (PUB.)**PICTORIAL MAP OF LONDON. WEMBLEY EXHIBITION EDITION.**

London: G.W. Bacon & Co.ltd. [1924]

Decorative colour printed map, extending from Regents Park (N) to Aldgate (E) to (Battersea Park (S) and Shepherd's Bush (W), on cloth backed paper overall (61.5 x 93 cm.) Folding into original light blue printed wrappers with 8pp sightseers Guide and an additional colour folding map on paper (overall 32 x 42 cm.) of The Way to Wembley indicating the rail and road routes to the Exhibition.

Covers a little worn, maps very clean and fresh

[49900]
£450

156

157. BACON, G.W., & CO. LTD.**BACON'S MAP OF CROYDON.**

London: G. W. Bacon & Co. Ltd. Norwich Street, Fetter Lane, EC4. [1924?]

Map dimensions 64.5 x 47.5 cm, overall dimensions 66.5 x 50 cm. Folding colour printed map of Croydon and its environs, extending from Norwood Park down to Purley Downs and Eden Park across to Mitcham Common. The map folding between original printed blue/grey paper covers. Index booklet (pp. 11) inserted at inner cover. Ownership inscription of a P.W. Barrett to upper cover.

Upper cover sunned to beige, small split to one fold at upper left, otherwise in very good condition overall. Not listed on Copac.

Copyright note to bottom left margin reads "K - 2401".

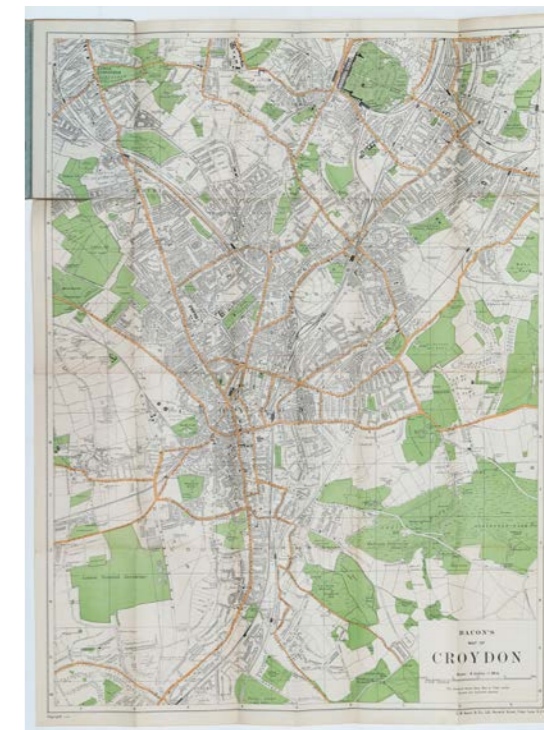
[38357]

158. LONDON AND NORTH EASTERN RAILWAY

Map of London Shewing Goods Cartage Boundary for Collection & Delivery of traffic, also Goods & Coal Depots, Receiving Offices, Passenger Stations and Postal Districts. London: Edward Stanford. [c. 1925].

Map dimensions 52 x 83cm, overall dimension 63.5 x 90.5cm. Original colour printed folding map of London showing the North Eastern Railway and Cartage Boundary, extending from Tottenham (N) to Lewisham (S) to Willesden (W) to Barking (E). Folds between original printed card covers (23 x 16cm), blind and gilt stamped decoration to upper cover, printed publisher's advertisements to inside upper cover and to folded end section on map verso.

Covers a little spotted with small tears to extremities and split to spine, map itself with a few minor tears to folds but generally very clean and attractive.

[51158]
£275

157



158

159. BACON, G.W.**BACON'S LARGE PRINT MAP OF LONDON AND SUBURBS.**

London: G.W Bacon & Co. Ltd. [c.1930]

Large folding map (73 x 94cm) dissected into 32 sections. Folds between original dark blue/purple cloth covers (20 x 12 cm). Label of map-sellers Forster Groom & Co. to upper cover. Chas Baker & Co advertisement to inner cover and Forster Groom & Co advertisement to folded end section on linen verso. Underground and electric railways marked. Crouch End (N) to Canning Town (E) to Streatham (S) to Brentford (W)

Upper cover come away from the map but still attached. 1cm tear with loss to upper third of map. Map coming away from the linen slightly along the folds. Light spotting to left third of map.

Forster Groom

[52865]
£100

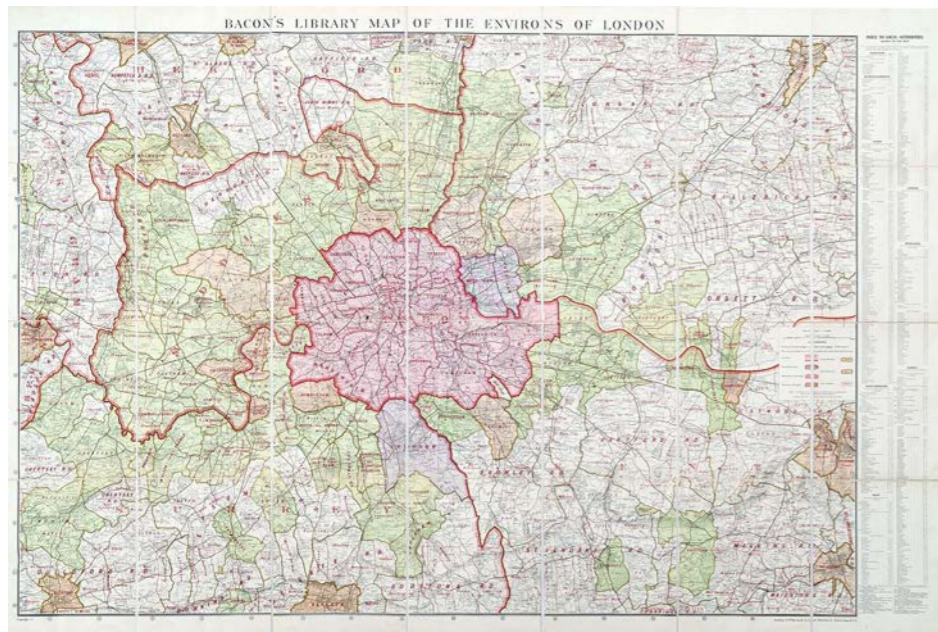
159

160. BACON, G.W., & CO. LTD.

BACON'S LIBRARY MAP OF THE ENVIRONS OF LONDON.

London: G. W. Bacon & Co. Ltd. Norwich Street, Fetter Lane, EC4. [c. 1931]

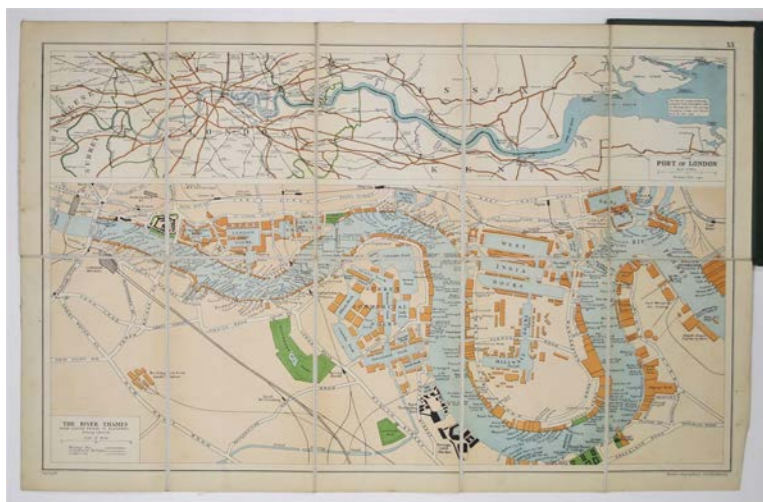
Map dimensions 92 x 132 cm (excluding table to right margin), overall dimensions 100 x 149 cm. Large folding map of London and the surrounding regions covering the extents from Hoddesdon down to Reigate and Canvey Island across to Windsor. Bright original colour marking out the counties, boroughs, districts and parishes. The map divided into three mile squares numbered and lettered at the borders, the grid references corresponding to a large index of local authorities found at the right margin. Printed over four conjoined sheets, the whole divided into 28 sections and mounted on linen. Folds into original dark green cloth slipcase, gilt lettered to the upper board. Marbled paper to folded end sections on linen verso. The slipcase slightly worn at extremities, one of the lower joints cracked at the upper edge. The map in excellent condition.



160

The Northern Line extension from Clapham Common to Morden (opened 1926) is marked on the map. Park Royal & Twyford Abbey Station on the District (now Piccadilly) Line is also shown, the station was closed in mid 1931. Stations along the eastern extent of the District Line between Barking and Upminster (re-opened 1932), such as Upney and Becontree, are not shown.

[38267]
£250



161

161. BACON, G.W.

(DOCKLANDS). MAP OF THE RIVER THAMES FROM LONDON BRIDGE TO BLACKWALL, [AND] FROM WOOLWICH TO TILBURY & GRAVESEND SHOWING WHARVES.

London: G.W. Bacon & Co. Ltd. [1935]

2 sheets (each 35 x 55 cm) with 2 colour printed maps per sheet, each dissected into 10 sections, backed onto linen and folding into green cloth covers, marbled endpapers with label of "Lilley & Reynolds Ltd Nautical opticians and compass adjusters" paper label to upper cover. Maps are "Port of London", the "River Thames from London Bridge to Blackwall" and "The River Thames showing wharves from Woolwich to Tilbury in Two sections".

From Montague-Smith's Concise Railway Rate Book reproduced by permission of the Author & Publishers Messrs George Allen & Co. Ltd.

[53138]
£300



161 Cover

161



162

162. WHISTLER, REX

Underground [poster for] The Four Georges. Loan Exhibition of Pictures (Gainsborough, Reynolds etc) and Furniture.. In aid of the Royal Northern Hospital...At 25 Park Lane... Nearest Stations Hyde Park Corner, Marble Arch...Bus Routes 2, 16, 30...&c.

London: Vincent Brooks Day & Son Ltd lith. 1930

Original lithographed poster 102 x 63 cm.
4 cm repaired tear to bottom margin.

Rex Whistler was born in Eltham, Kent. He attended the Royal Academy Schools from the age of fifteen, then went on to study at the Slade (1922-5). Rex Whistler was a painter, designer for stage and costume. His first big commission was the huge mural for the restaurant of the Tate Gallery in 1928, which made him one of the most fashionable artists of his time. Whistler also painted portraits, landscapes and humorous sketches for advertising, but was best known for his exquisite book illustrations and his fine theatre designs, including *Fidelio* at Covent Garden (1934). He also designed a number of posters for Shell. Shortly after embarking for Normandy in 1944, he was killed by a mortar shell on his first day in action of his 39 years old.

Ref. London Transport Museum

[52675]
£1,000



163

163. JOHNSTON, ANARID B.

London Underground, From the Ark to Regent's Park.
London: Sanders Philips & Co. Ltd. 1931.

127cm x 101cm. Stone lithographed London Underground poster in the style of a 1930's children's nursery painting.

Near fine. Archivaly linenbacked. Originally folded, some minor touch up at cross folds, three restored short edge tears.

In March 1932, the London Underground Staff Magazine listed this image "as one of the most popular posters... as judged by demands made for copies by the public" (London Transport p. 142). Yet, it remains rare today, as we could only find six copies at auction since 1997.

Ref. *London Transport* 135.

[53401]
£3,600



163 Detail

164. GEORGE PHILIP & SON LTD.

LONDON & SUBURBS MAIN LINE RAILWAYS and Connecting Underground Railways of the London Passenger Transport Board.

London: George Philip & Son Ltd. March 1935

(95 x 121 cm). Original colour printed, linen backed, folding railway map of London and environs showing extents from Enfield in the north to Croyden in the south and from Uxbridge in the west to Romford in the east. Folds between green cardboard covers with printed titles to upper cover. Inset map of 'City Area on an Enlarged Scale' to upper right corner and title and key to lower right corner. This copy with manuscript annotations and markers indicating the 'N.W. London Evacuation Scheme' with a key to the inside of the upper cover. Original upper and lower cover some time laid-down onto green card boards. With small pamphlet (13 x 10.5 cm) the 'British Railways Rule Book 1950, Reprinted 1st January 1962' published by the British Railways Board.

Covers worn in places. Map generally very good.

The Government Evacuation Scheme was developed during the summer of 1938 and aimed to evacuate British civilians, particularly children, from cities that were at high risk of aerial bombing. Evacuation was officially announced on August 31st 1939 and began the following day. The evacuation scheme outlined on this map separates north west London into three regions. Red and blue circular markers, some annotated in pencil and ink, indicate various schools and government buildings involved in the plan.

[47120]
£250



164

165. [KIPLING, RUDYARD & NOYES, ALFRED ET AL.]

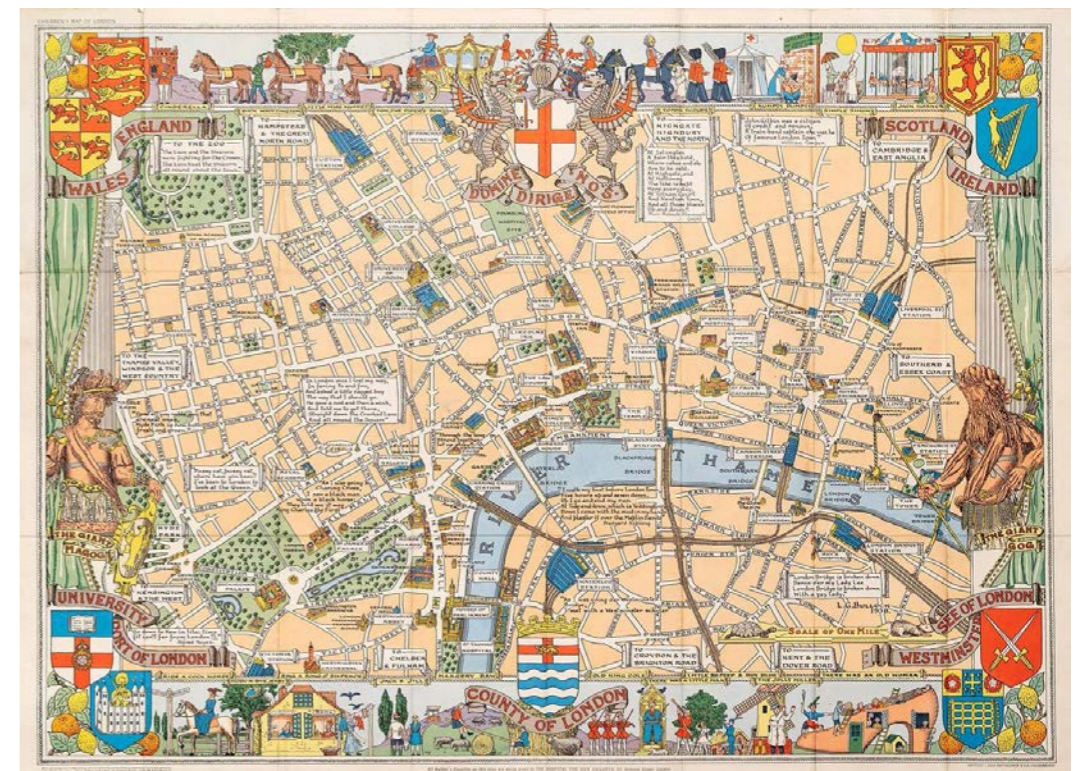
CHILDREN'S MAP OF LONDON.

Edinburgh: John Bartholomew & Son Ltd. [1938]

Folding map, printed in full colour, overall 57 x 77 cm., map 54 x 72 cm. extends from Euston Road (N), Elephant and Castle (S), Tower of London (E), Hyde Park (W).

Includes verses from, inter alia, Kipling's "The Rivers Tale" in Kipling's "School History of England" and Noyes' "The Barrel Organ".

[50465]
£250



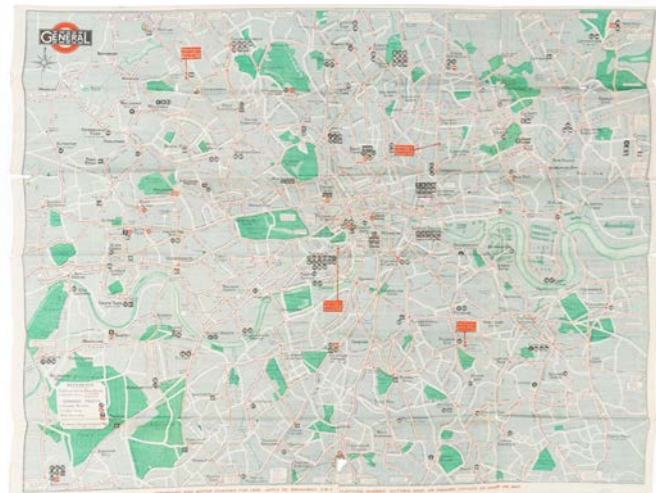
165

**166. LONDON TRANSPORT**

GENERAL MAP OF ROUTES. No. 3.
London Transport. 55 Broadway, S.W.1. 1930

43 x 55.5 cm. Colour printed folding bus map of the routes across London, showing the area from Crouch End down to South Wimbledon and Upton Park across to Kew Gardens. On the reverse a list of routes and general information. The title and London Transport logo to the upper cover
A few minor splits at fold intersections and edges, generally in good condition.
Printed by Waterlow & Sons Ltd.

[42935]
£100

**167. LONDON TRANSPORT**

BUS MAP / CENTRAL AREA.
London Transport. 55 Broadway, S.W.1. 1946

42.5 x 56 cm. Colour printed folding bus map of the routes across London and its environs, showing the area from St Albans down to Coulsdon and Brentwood across to Chertsey. On the reverse a list of routes and general information. The title and London Transport logo to the upper cover
Excepting a few minor splits at fold intersections, in very good condition.
Printed by Waterlow & Sons Ltd.

[42934]
£50

**168. LONDON TRANSPORT**

GENERAL MAP OF ROUTES. No. 2.
London Transport. 55 Broadway, S.W.1. 1931

44 x 54.5 cm. Colour printed folding bus map of the routes across London, showing the area from Edmonton down to Ewell and Dagenham across to Greenford. On the reverse a list of routes and general information. The title and London Transport logo to the upper cover
A few minor splits at fold intersections and edges, one longer split along to "panels".
Printed by Waterlow & Sons Ltd.

[42936]
£100

**169. LONDON TRANSPORT.**

BUS MAP / CENTRAL AREA. No. 1.
London Transport. 55 Broadway, S.W.1. 1946

43 x 58 cm. Colour printed folding bus map of the routes across London and its environs, showing the area from St Albans down to Coulsdon and Brentwood across to Slough. On the reverse a list of routes and general information. The title and London Transport logo to the upper cover
One section split along fold, generally in good condition.
Printed by Waterlow & Sons Ltd.

[42941]
£50

170. LONDON TRANSPORT

TROLLEYBUS AND TRAM / MAP OF ROUTES. Number 1.
London Passenger Transport Board. 55 Broadway, S.W.1. 1946

43 x 56 cm. Colour printed folding map of the tram and trolleybus routes across London and its environs, showing the extents from Waltham Cross in the north down to Purley and Dartford across to Uxbridge. On the reverse of the map a list of the routes and general information. The title and London Transport logo to the upper cover
Save for two small splits at fold intersections, in excellent condition. Printed by Waterlow & Sons Ltd.

[42925] / £50

171. LONDON TRANSPORT

GREEN LINE. / COACH MAP. No. 1.
London Transport. 55 Broadway, S.W.1. 1947

Overall dimensions 42.5 x 57.5 cm. Colour printed bus map of the environs of London. The major part of the map printed on one side, the continuations north and south plus the central London map printed on the other. The title and London Transport logo to the upper cover
Excepting a few minor splits at fold intersections, in very good condition.

[42939] / £50

172. LONDON TRANSPORT

BUS MAP. / COUNTRY AREA. No. 1.
London Transport. 55 Broadway, S.W.1. 1948

Overall dimensions 43 x 57.5 cm. Colour printed bus maps of the environs of London divided into the northern and southern areas, printed recto and verso. Each map measuring c. 28 x 42 cm, beneath each of the general maps four route maps of suburban town centres accompanied by index of places served, lists of routes and other travel information. The title and London Transport logo to the upper cover
Excellent condition.
The suburban town maps are: North - Hemel Hempstead, Hertford, Watford, St. Albans; South - Slough, Staines, Dartford, Gravesend.

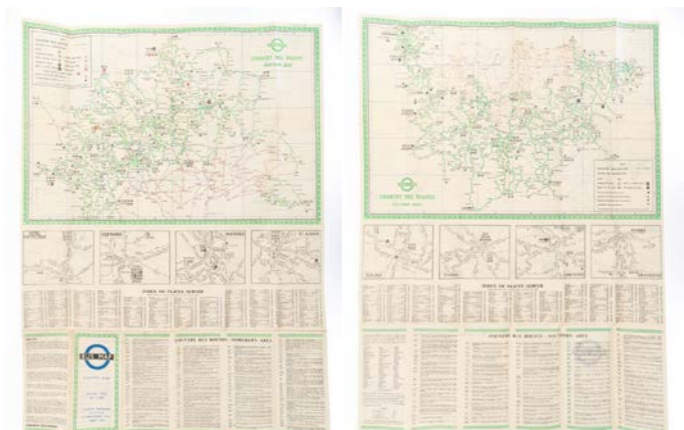
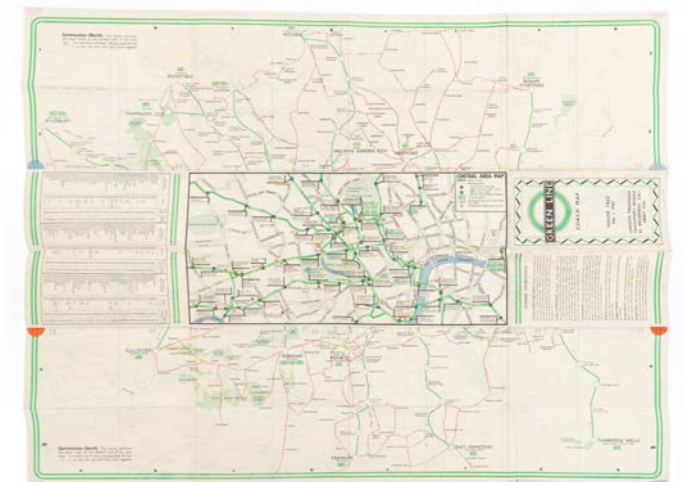
[42938]
£50


173. LONDON TRANSPORT

BUS MAP / CENTRAL AREA. Number 2.
London Transport. 55 Broadway, S.W.1. 1947

43.5 x 56.5 cm. Colour printed folding bus map of the routes across London and its environs, showing the area from St Albans down to Coulsdon and Brentwood across to Slough. On the reverse of the map a list of the routes and general information. The title and London Transport logo to the upper cover
Excellent condition.
Printed by Waterlow & Sons Ltd.

[42927] / £50





174. LONDON TRANSPORT

BUS MAP. / COUNTRY AREA.
London Transport. 55 Broadway, S.W.1. May 1949

Overall dimensions 43 x 58 cm. Colour printed bus maps of the environs of London divided into the northern and southern areas, printed recto and verso. Each map measuring c. 28 x 42 cm, beneath each of the general maps four route maps of suburban town centres accompanied by index of places served, lists of routes and other travel information. The title and London Transport logo to the upper cover Excellent condition.
The suburban town maps are: North - Hemel Hempstead, Hertford, Watford, St. Albans; South - Slough, Staines, Dartford, Gravesend.

[42937] / £40

175. LONDON TRANSPORT

BUS MAP / CENTRAL AREA.
London Transport. 55 Broadway, S.W.1. 1949

43.5 x 56.5 cm. Colour printed folding bus map of the routes across London and its environs, showing the area from St Albans down to Walton-on-Thames and Brentwood across to Slough. The central area shown in outline and the map reader referred to the reverse side, there a detailed map of Central London along with a list of routes and general information. The title and London Transport logo to the upper cover
Excepting a few minor splits at fold intersections, in very good condition.
Printed by Waterlow & Sons Ltd.

[42932]
£50

174

175

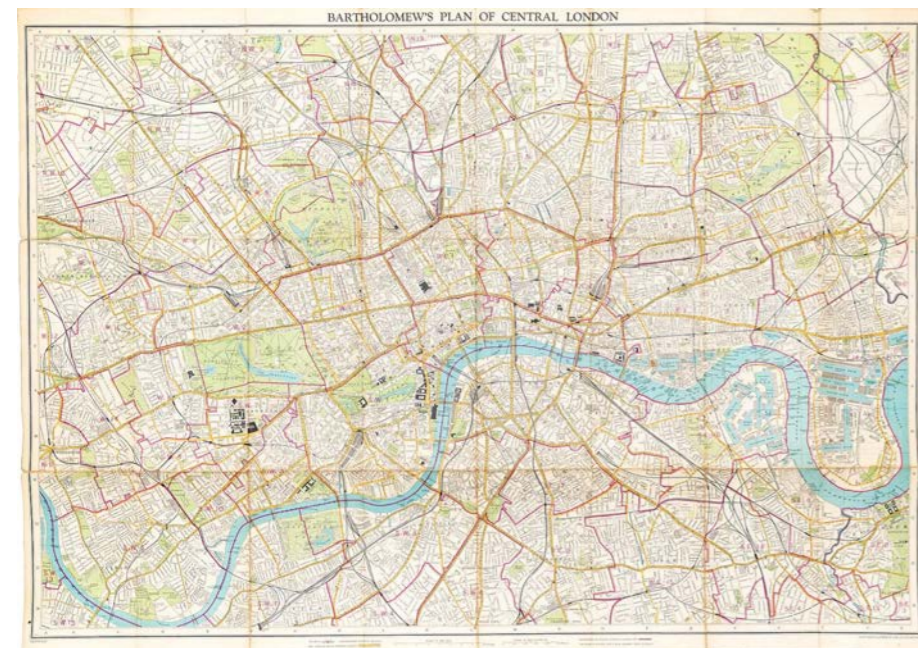
176. BARTHOLOMEW, JOHN, & SON, LTD.

BARTHOLOMEW'S PLAN OF CENTRAL LONDON.
Edinburgh:
John Bartholomew & Son Ltd. 1947

Map dimensions 57 x 82 cm, overall dimensions 60 x 84 cm. Folding colour printed plan of London, showing the extents from Upper Holloway down to Clapham Junction and Stratford and Shepherd's Bush. The whole backed onto linen, orange printed paper panels to folded end sections.

A few small holes at fold intersections, generally good. The serial number 1247 appears in the lower left border, i.e. December 1947. Shows the Central Line extending eastwards from Liverpool Street to Stratford and beyond, the extension was opened in 1946 & 1947.

[42390]
£100



176

177. BACON, G.W., & CO. LTD.

BACON'S LARGE SCALE PLAN OF THE CITY OF LONDON...Completely revised up-to-date. Price 4/- cloth.
London: G. W. Bacon & Co. Ltd., 30 Museum Street [1948]

Map dimensions 38 x 67 cm, overall dimensions 42 x 71 cm. Folding plan of the City, on a scale of 12 inches to the mile. The plan shows the extents from Farringdon down to Southwark and Aldgate across to Aldwych. The whole backed on linen, folding into original brown printed card wrapper with Underground map printed on verso, 16 pp. Index booklet to inner cover

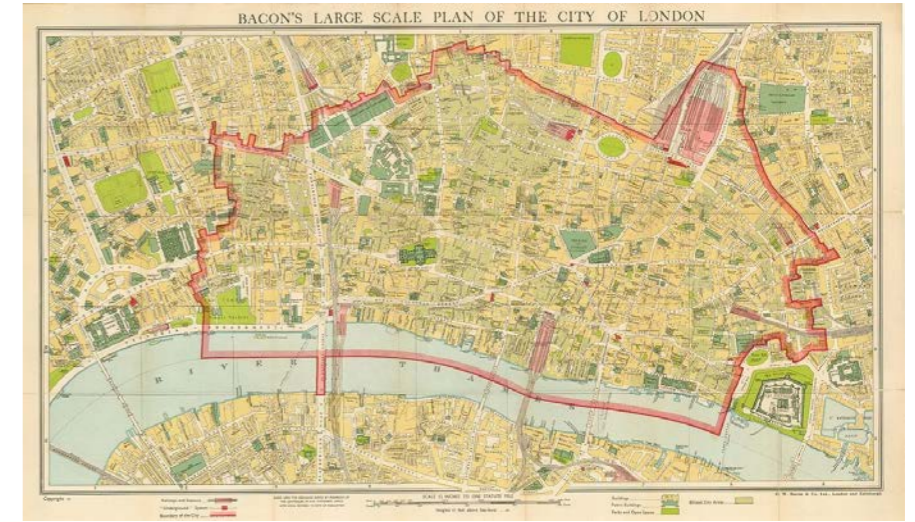
A serial number y/8 appears next to the copyright at the bottom left margin, presumably 1948. Certainly a post war issue as it highlights "Blitzed City Areas".

Cf. Boyle, 445.

[52100]
£250



177 Cover

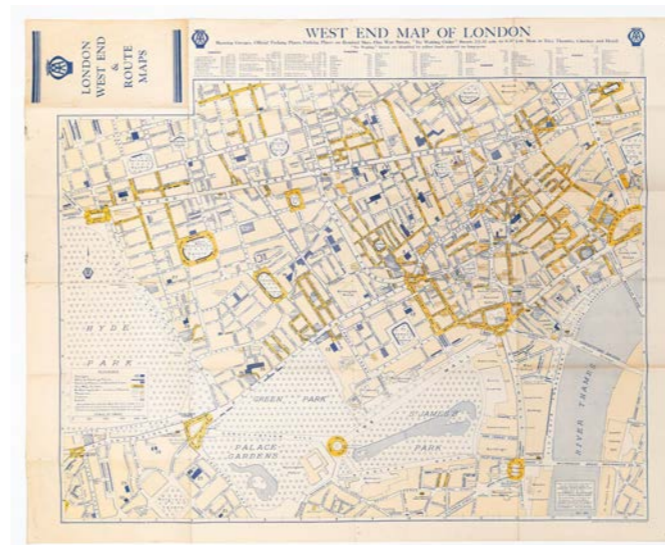


177

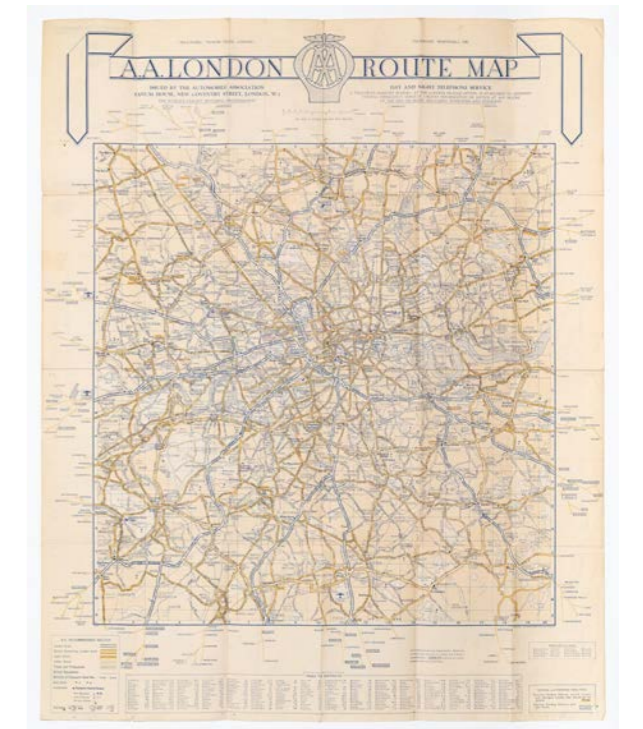
178. AUTOMOBILE ASSOCIATION

A.A. LONDON ROUTE MAP [WITH ON VERSO] West End Map of London. Showing Garages, Official Parking Places, Parking Places on Bombed Sites..Theatres, Cinemas and Hotels...
Printed by John Bartholomew & Son Ltd., Edinburgh. [1949]
Overall 76 x 61 cm., printed in blue and yellow, folded to 19 x 11 cm. the Route map extends from Palmer's Green (N) to (Barking (E) to Croydon (S) and Hounslow (W).
The West End Map extending from Bedford Sq. (N), Aldwych (E) Victoria St. (S) Marble Arch/ Knightsbridge (W).
An interesting glimpse of immediate post-war London.

[49223]
£125



178



178

**179. PHILIP, GEORGE**

PHILIPS' NEW LARGE PRINT MAP OF LONDON AND ITS OUTER DISTRICTS (PAPER EDITION PRICE FIVE SHILLINGS NET)
London: George Philip & Son Ltd 1949

Colour printed map (94 x 10 cm) extending from Stanmore Golf Club (NW) to Chigwell (NE), Orpington (SE) and Surbiton Golf Club (SW). Folds within original grey-green printed paper wrappers (21 x 14 cm.). 87 pp. Index inside front cover.

Outer wrappers a little worn, map itself very good.

[F53397]
£50

179

180. "GEOGRAPHIA" PLAN OF GREATER LONDON

London: "Geographia" Ltd. 167 Fleet Street, London, E.C.4. [c.1950]*

(Overall measurements: 316 x 416 cm). Large colour printed folding map of Greater London in four sections each section measuring approximately 79 x 104 cm. Each section folds down to 30 x 26 cm with blue cloth and publisher's title labels to folded end sections.

Some joints reinforced, generally very good.

North west section: Harrow - Wood Green - Barnet - Acton

North east section: Crouch End - Hainault Forest - Epping Forest - Bromley. South west section: Hounslow - Dulwich - Regent's Park - Wimbledon. South east section: Clapham - Bexleyheath - Bow - Beckenham. "This map is based upon the Ordnance Survey map with the sanction of the Controller of H.M. Stationery Office".

*Geographia moved from 55 Fleet Street to no. 167 c.1942 and then to no.144 in c.1960.

[48587]
£300



180



181 Detail



181

181. BACON, G.W.

FESTIVAL OF BRITAIN

Central London.

London & Edinburgh: G.W. Bacon and Son Ltd. [1951]

Large poster map 98.5 x 123.5, overall 102 x 127 cm. Printed in colour. Entitled "Central London" top centre and "For Travel Information, write Travel Enquiries, 55 Broadway, SW1, Phone Abbey 1234" at bottom, set into continuous purple border decorated with the London Transport logo. Extends from Chalk Farm to Tower Hill to Battersea Park to Holland Park. Three sites of the Festival Britain marked at the South Bank, Exhibition Road and Battersea Park. Underground railways marked in their traditional colours. Copyright number 151/191L/2500. Scale of c.8.5 inches to a mile. De-acidified and laid onto linen. Very good condition.

The Festival of Britain was intended as a 'tonic for the nation', a spectacular cultural event to raise the spirits of a country still in the grasp of austerity and rationing, and undergoing severe social and economic reform. Held in the summer of 1951, it provided light-relief to 8.5 million people who visited the main Festival site on London's South Bank, and the events held in cities and towns across the country. Importantly, it also acted as a catalyst for a new design aesthetic, launching the career of noted British designers working in the fields of textiles, furniture and graphic design.

[39582]
£750

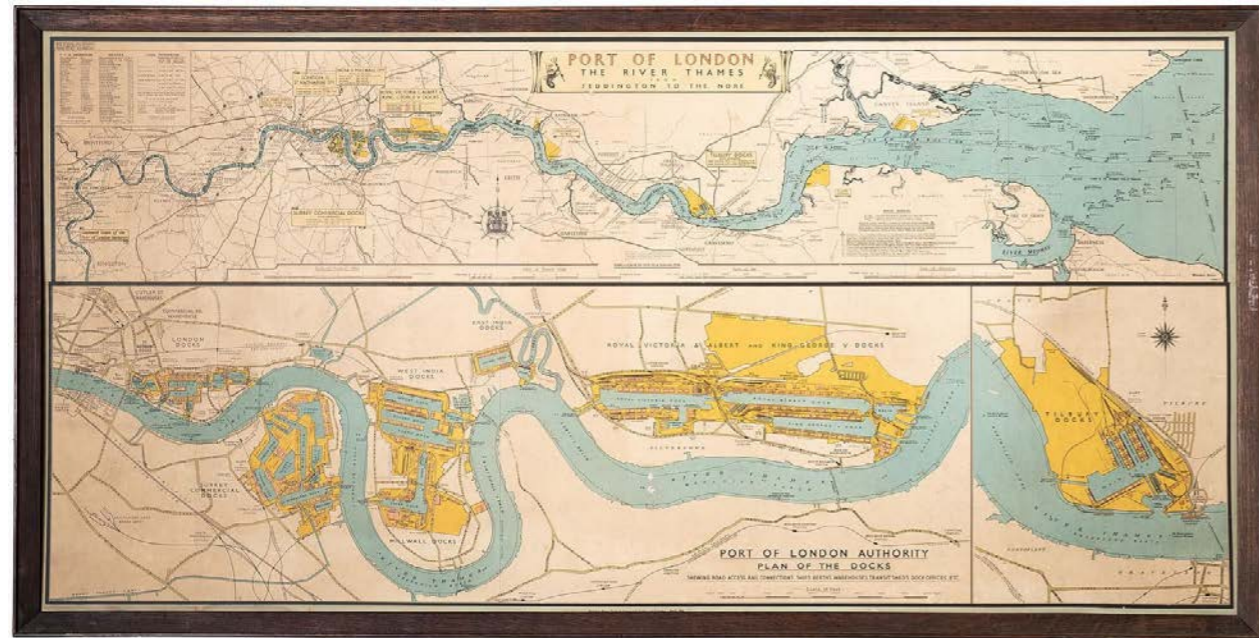
182. (DOCKLANDS). PORT OF LONDON AUTHORITY

THE RIVER THAMES FROM TEDDINGTON TO THE NORE [WITH] PLAN OF THE DOCKS, SHOWING ROAD ACCESS, RAIL CONNECTIONS, SHIPS' BIRTHS, WAREHOUSES, TRANSIT SHEDS, DOCK OFFICES ETC.

London & Tonbridge: Printed by Brown, Knight & Truscott Ltd. April 1956

Colour printed map (overall 52 x 104 cm.), laid on board.

[53260]
£600



182

183. GROSS, ALEXANDER F.R.G.S.

GEOGRAPHERS' SIX INCH MAP OF LONDON. With postal districts, Clear and Up-to-date, Parking places and Garages, One Way Streets, Main routes out of London, House numbers, Also places of interest and underground railways indexed, Full index to over 4,000 streets.


24-27 High Holborn, London: Geographers' Map Co. Ltd. [1956].

Map dimensions 53 x 85 cm, overall dimensions 57 x 88 cm. Original folding colour map of London in 36 sections showing the extents from Kings Cross down to Battersea Park and Holland Park across to Stepney in the East. Folds between peach coloured card covers (16 x 11cm) with image of St. Paul's Cathedral to upper cover and diagram of London railway connections to lower cover. Price sticker for 3/6 pasted to upper cover. pp.32 index including printed maps of cinemas, theatres and shopping centres.

Some small marginal tears at edges of binding. Title on spine a little rubbed, however an attractive map in very good condition.

Showing railways, bus routes, parking places and garages.

[51440]
£35



183 Cover



183

184. DUCKHAMS

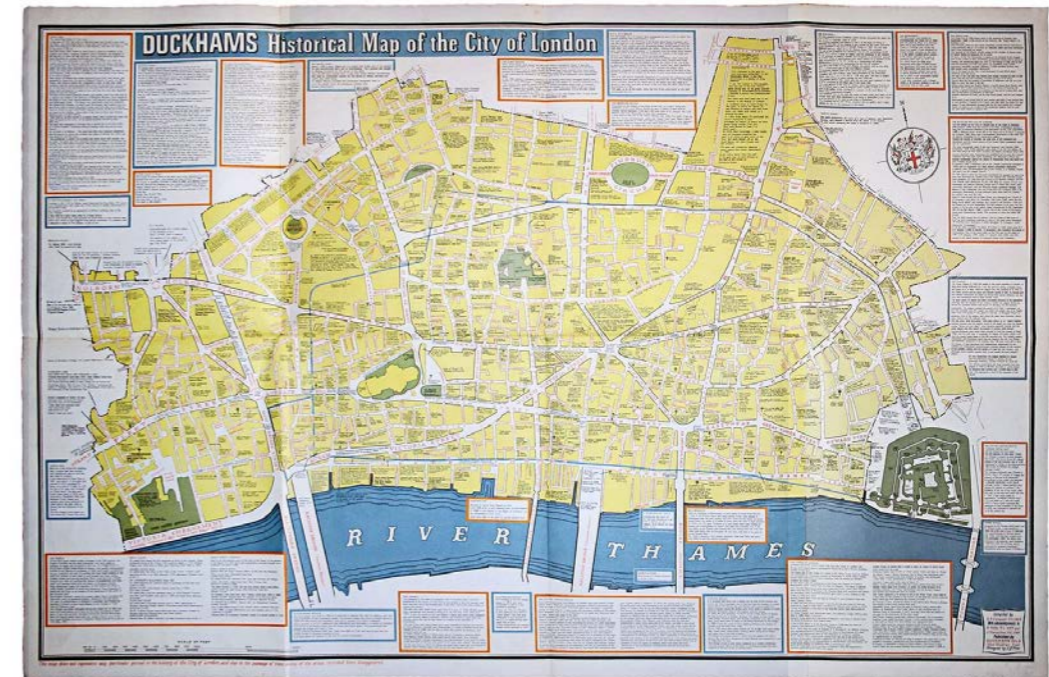
HISTORICAL MAP OF THE CITY OF LONDON.

West Wickham: Duckhams Oils [c.1960]

Offset lithographed colour map overall 76 x 118 cm

Compiled by 3 police constables, Campbell, Niblo & Macquillan, designed by L.J. Flux.

[52566]
£125



184

185. (DOCKLANDS). PORT OF LONDON AUTHORITY

PLAN OF THE ROYAL GROUP OF DOCKS 1964. Royal Victoria Dock, Royal Albert Dock and George V Dock. Printed by Cook, Hammond & Kell Ltd. Mitcham and Westminster. 1964.

Colour printed map (overall 57 x 104 cm.), dissected into 40 sections baked on linen and folding into original red rexine buttoned covers, titled in gilt.

"Based upon Ordnance Survey Map...corrected to 31st March. 1964"

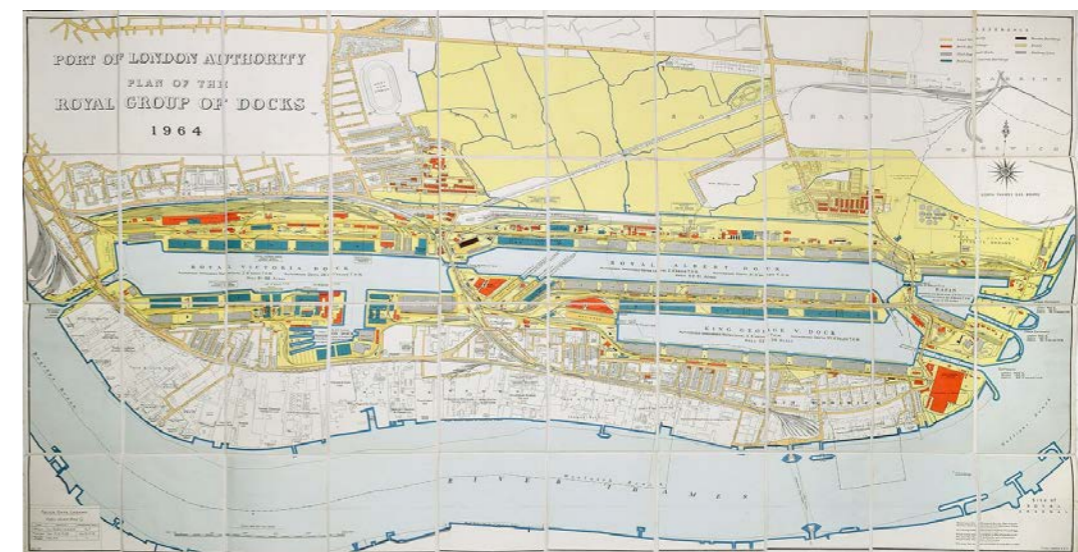
The three docks collectively formed the largest enclosed docks in the world, with a water area of nearly 250 acres (1.0 km²) and an overall estate of 1,100 acres (4.5 km²). This is equivalent to the whole of central London from Hyde Park to Tower Bridge.

The docks finally closed in 1981. London City Airport opened in 1988 on the quay between the Royal Albert Dock and the King George V dock and as we know the whole area has been and continues to be massively transformed.

This map is a fine record of the end of an era.

Ownership inscription of Herbert Lloyd, pro/pla 1964-1974.

[52484]
£750



185



186



187

186. (KNIGHTSBRIDGE SW3 PHOTO)

Brompton Road junction with Draycott Avenue
Dec.1963.

Original photo (15.5 x 19.5 cm.)

[53387]
£50

187. (KNIGHTSBRIDGE SW7 PHOTO)

Cheval Place with Brompton Oratory in distance.
Sep.1963.

Original photo (16 x 20 cm.)

[53386]
£50

188. DRAPER, PAUL

Wren's London.
[London]: Times Newspapers Ltd. N.D [1992]

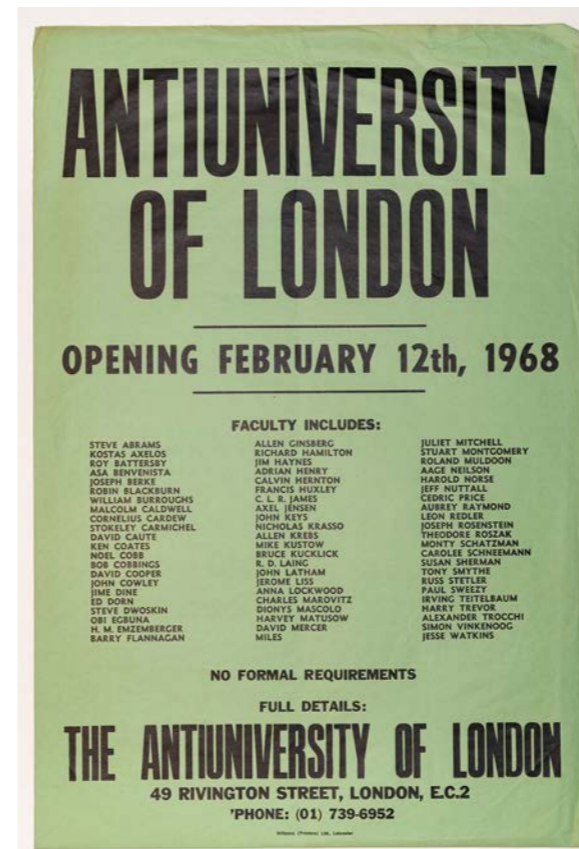
Overall dimensions: 64.5 x 88cm. Image dimensions: 51 x 82cm. Original colour printed view of London showing a bird's eye view from Monument looking NW towards St Paul's Cathedral, with numerous churches interspersed, signed and titled by the artist in pencil to the lower margin.

Paul Draper is an architectural illustrator and designer, born 1947 Bedford, England. Draper specializes in architectural drawings, most notably aerial views and perspectives of buildings that were either designed but never built, or built but subsequently demolished. Working mainly in pen and ink, and watercolour, his drawings reflect his passion for perspective and architectural detail.

[54138]
£250



188

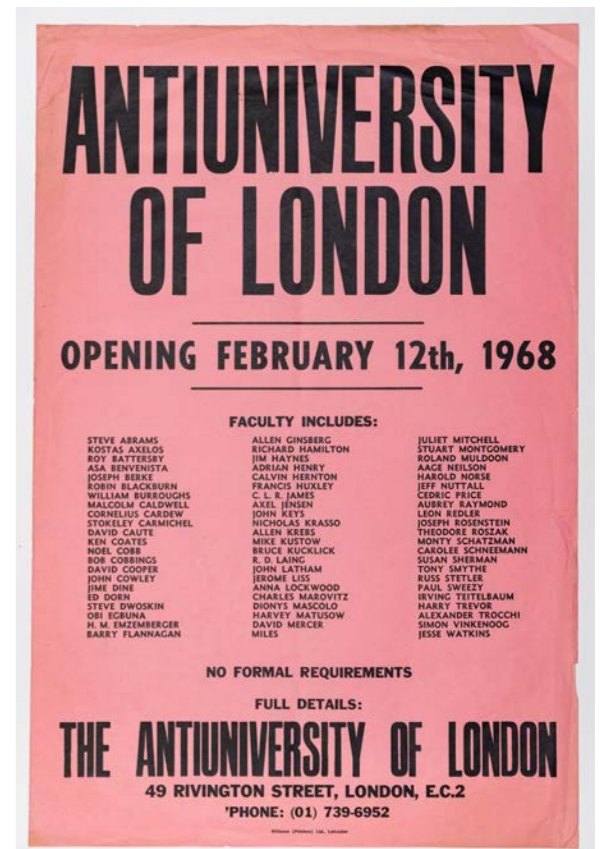


189

189. ANTI-UNIVERSITY OF LONDON

Leicester: Wilson's Printers Ltd 1968.
Original poster 76 x 50 cm. Black script on green background

[52607]
£750



190

190. ANTI-UNIVERSITY OF LONDON

Leicester: Wilson's Printers Ltd. 1968
Original poster 76 x 50 cm. Black script on pink background. The very rare pink issue of this poster (it was also issued in green and blue).

[52608]
£1,000

The Anti-University of London

The Antiuniversity was a movement in the late 1960s based in Rivington Street, Shoreditch. It included iconic figures such as C.L.R James, Stokely Carmichael, Juliet Mitchell, R.D. Laing and Stuart Hall who wanted to break the structures forced by institutions such as schools, universities and hospitals.

The Antiuniversity wanted to allow people to meet each other without having to act out socially prescribed roles, believing that this would expose the terrible reality of modern life, in which nobody really knew anyone, and spark a revolution. Despite being short-lived and mostly shrouded in mystery, the Antiuniversity continues to capture the imagination of anyone interested in alternative education, self-organisation, non-hierarchical structures and radicalism. The initial programme publication for the countercultural institution The Antiuniversity of London; outlining the nature of the faculty (including brief biographies of the 37 founding staff - prominent figures from across the contemporary British radical cultural milieu, with an emphasis on representatives from the arts, sociological and psychiatric disciplines), course syllabus and philosophical objectives.

“Statement. The Antiuniversity of London has been founded in response to the intellectual bankruptcy and spiritual emptiness of the educational establishment both in Britain and the rest of the Western World.

It seeks to develop the concepts and forms of experience necessary to comprehend the events of this century and the meaning of one's life with in it, to examine artistic expression beyond the scope of the usual academy and to promote a position of social integrity and commitment from which scholars now stand aloof.” -- p.[1].

“Participation in the Antiuniversity. We must destroy the bastardized meanings of ‘student’, ‘teacher’ and ‘course’ in order to regain the original meaning of teacher - one who passes on the tradition; student - one who learns how to learn; and course - the meeting where this takes takes place...Above all, we must do away with artificial splits and divisions between disciplines and art forms and between theory and action.” -- p.[1].

“The Antiuniversity of London is not a university or school. It gives no credits and grants no degrees. However, those who study full time under one or more faculty members may be given a letter from these people stating that said individual has sufficient expertise in a given subject to allow for ‘higher’ study.” -- p.[1].

Index

- ANTI-UNIVERSITY OF LONDON 189
ANTI-UNIVERSITY OF LONDON 190
ARCHER, J. 79
ARNOUT, J. [LEMERCIER] 108
AUTOMOBILE ASSOCIATION 178
AVELINE, P. 49
- BACON, G.W. 119
BACON, G.W. 123
BACON, G.W. 135
BACON, G.W. 150
BACON, G. W. (PUB.) 156
BACON, G.W. 157
BACON, G.W. 159
BACON, G.W. 160
BACON, G.W. 161
BACON, G.W. 177
BACON, G.W. 181
BAKER, C. 144
BANKS & CO. (PUB.) 94
BARTHOLOMEW, J., & SON, LTD. 176
BENOIST, A. 39
BOOTH, C. 133
BOOTH, C. 134
BOWLES, T. 12
BOYDELL, J. 37
BOYDELL, J. 38
BOYS, T.S. 85
- CARY, J. 60
CARY, J. 69
CASSELL 111
CHATELAIN, H. 3
COLLINS, H.G. 102
COLLINS, H.G. 117
COLLINS, H.G. 124
CROSS, J. 73
CRUCHLEY, G.F. 80
CRUCHLEY, G.F. 84
CRUCHLEY, G.F. 90
CRUCHLEY, G.F. 91
CRUCHLEY, G.F. 77
CRUCHLEY, G.F. 126
- DARTON & CLARK 81
DARTON, W. (PUB.) 50
DAVIES, B.R. 82
DAVIES, B.R. 105
DAVIES, B.R. 112
DAVIES, B.R. 113
DAVIES, B.R. 115
DIXON, H. & BOOL, A. & J. 114
(DOCKLANDS). PORT OF LONDON AUTHORITY 182
(DOCKLANDS). PORT OF LONDON AUTHORITY 185
DRAPER, P. 188
DUCKHAMS 184
- FADEN, W. 42
FADEN, W. 53
FADEN, W. 58
FORES, S.W. 96
- FRIEDERICH, J. 93
FROGETT, J.W. 65
- GAS MAP 107
"GEOGRAPHIA" PLAN OF GREATER LONDON 180
GEORGE PHILIP & SON 138
GEORGE PHILIP & SON 153
GEORGE PHILIP & SON 154
GEORGE PHILIP & SON 155
GEORGE PHILIP & SON 164
GILL, M. 152
GROSS, A. 183
- HOMANN HEIRS 13
HOMANN, J.B. 4
HUGHES, H. / COGHLAN, F. 72
HUGHES, H. / COGHLAN, F. 89
- JOHNSTON, A. B. 163
- KELLY & CO. 116
KELLY'S DIRECTORY 146
KIPLING, R. & NOYES, A. ET AL. 165
KNIFF, L. & KIP, I. 2
(KNIGHTSBRIDGE SW3 PHOTO) 186
(KNIGHTSBRIDGE SW7 PHOTO) 187
- LARBY, E.J. 151
LAURIE, R.H. (FINDLAY, A. ENGR.) 125
LAURIE, R.H. 74
(LONDON) 40
LONDON AND NORTHEASTERN RAILWAY 158
LONDON TRANSPORT 166
LONDON TRANSPORT 167
LONDON TRANSPORT 168
LONDON TRANSPORT 169
LONDON TRANSPORT 170
LONDON TRANSPORT 171
LONDON TRANSPORT 172
LONDON TRANSPORT 173
LONDON TRANSPORT 174
LONDON TRANSPORT 175
LUCAS, G.O. 128
- MERIAN, M. 1
MOGG, E. 43
MOGG, E. 45
MOGG, E. 48
MOGG, E. 62
MOGG, E. 78
MOGG, E. 87
MOGG, E. 92
MOGG, E. 98
- NEEDHAM, J. [AFTER] HARDING J.D. 101
NICHOLLS, S. 20
NICHOLLS, S. 21
NICHOLLS, S. 22
NICHOLLS, S. 23
NICHOLLS, S. 24
NICHOLLS, S. 25
- NICHOLLS, S. 26
NICHOLLS, S. 27
NICHOLLS, S. 28
- ORDNANCE SURVEY 106
ORDNANCE SURVEY 142
ORDNANCE SURVEY 148
ORNANCE SURVEY. BAYLY, COLONEL 120
- PEGRUM, E.J. 145
PHARUS 149
PHILIP, GEORGE 179
PHILLIPS, R. 47
PIGOT, J. AND CO. 66
PLAN OF LONDON WITH ITS MODERN IMPROVE-
MENTS 4
POST OFFICE DIRECTORY 139
POWELL, J. 63
POWELL, J. 64
PRINTED ON CLOTH 95
- REEVE, G. 14
REYNOLDS 103
REYNOLDS, J. 104
REYNOLDS, J. 136
REYNOLDS, J. 141
REYNOLDS, J., & SONS 137
ROCQUE, J. 15
ROCQUE, J. 16
ROCQUE, J. 17
ROCQUE, J. 18
ROCQUE, J. 19
ROWE, R. 57
ROYAL COMMISSION ON LONDON TRAFFIC 147
RUSSELL, J. (ENG.) 44
- SARGENT, F.S. AND PRIOR, W.H. 86
(SDUK) SOCIETY FOR THE DIFFUSION OF USEFUL
KNOWLEDGE 76
SMITH, C. & GARDNER, W.R. (ENGR.) 71
SMITH, C. (PUB.) 99
SMITH, C. 52
SMITH, C. 75
SMITH, H. 46
SMITH, W.H., & SON 129
SMITH, W.H. & SON 130
SMITH, W.H., & SON'S 131
SMITH, C., & SON 132
STANFORD, E. 109
STANFORD, E. 140
STOW, J. 5
STOW, J. 6
STOW, J. 7
STOW, J. 8
STOW, J. 9
STOW, J. 10
- TEGG, T. 55
TEGG, T. 61
TEGG, T. 67
THOMPSON, F.P. 70
- TOMBLESON, W. 121
- VERTUE, G. 11
VERTUE, G. 41
VUE D'OPTIQUE 28
VUE D'OPTIQUE 30
VUE D'OPTIQUE 31
VUE D'OPTIQUE 32
VUE D'OPTIQUE 33
VUE D'OPTIQUE 34
VUE D'OPTIQUE 35
VUE D'OPTIQUE 36
- WALLIS, J. & E. 59
WALLIS, J. WOODMAN, T. AND MUTLOW, H [ENGR.] 56
WARD AND LOCK 110
WERNER, F.B. 51
WHISTLER, R. 162
WHITAKER, W. (PRINCIPAL SURVEYOR); JORDAN, J.B.
(COMPILED BY) 143
WHITBREAD, J. 118
WYLD, J. 68
WYLD, J. 83
WYLD, J. 88
WYLD, J. 97
WYLD, J. 100
WYLD, J. 122
WYLD, J. 127



ROBERT FREW LTD
Fine & Rare Books, Prints & Maps